



*After Recording Return to:*  
Office of the City Clerk  
5<sup>th</sup> Floor Municipal Bldg.  
808 W. Spokane Falls Blvd.  
Spokane, WA 99201-3333

### **NOTICE OF MANAGEMENT AGREEMENT**

*NOTICE IS HEREBY GIVEN that the property legally described as:*

29-25-43 that portion of the Southeast Quarter of said Section 29 more particularly described as follows: Beginning at a point 26 feet East and 30 feet north of the Southwest corner of the Northeast Quarter of the Southeast Quarter of said Section 29; Thence North parallel with the West line of said section sub-division, a distance of 300 feet; Thence East parallel with the South line of said section sub-division, a distance of 300 feet; Thence South parallel with the South line of said section sub-division, a distance of 300 feet; Thence West parallel with the South line of said section sub-division, a distance of 300 feet to the Point of beginning; Together with Lot 9 of Replat of Part of Rockwood Pines 2nd Addition; And together with Lots 1 to 13, inclusive, Block 16 of Manito Park 2nd Addition; And together with those portions of Arthur Street and 24th Avenue, as vacated under ordinance No. C-9893, which would attach by operation of Law; And together with that portion of Lot 7 of said Replat of Part of Rockwood Pines 2nd Addition more particularly described as follows: Beginning at the Southwest corner of said Lot 7; Thence along the West line of said Lot 7, North 00°04'24" West a distance of 76.09 feet; Thence leaving said West line, South 30°23'34" East a distance of 64.68 feet to the South line of said Lot 7; Thence along said South line, South 58°06'23" West a distance of 38.43 feet to the Point of Beginning for this description; And together with that portion of Lot 8 of said Replat of Part of Rockwood Pines 2nd Addition more particularly described as follows: Beginning at the West corner of said Lot 8; Thence along the North line of said Lot 8, North 58°06'23" East a distance of 38.43 feet; Thence leaving said North line South 12°07'51" West a distance of 26.20 feet to the South line of said Lot 8; Thence along said South line North 78°55'17" West a distance of 27.63 feet to the Point of beginning for this description.

*Parcel Number 35294.0836, is governed by a Management Agreement between the City of Spokane and the Owner(s), Spokane School District #81, of the subject property.*

*The Management Agreement is intended to constitute a covenant that runs with the land and is entered into pursuant to Spokane Municipal Code Chapter 6.05. The Management Agreement requires the Owner of the property to abide by the "Secretary of the Interior's Standards for Rehabilitation and Guidelines for Rehabilitating Historic Buildings" (36 CFR Part 67) and other standards promulgated by the Historic Landmarks Commission.*

*Said Management Agreement was approved by the Spokane City Council on **OCTOBER 19, 2015**. I certify that the original Management Agreement is on file in the Office of the City Clerk under File*

No. OPR 2015-0906.

*I certify that the above is true and correct.*

*Spokane City Clerk*

*Sen. H. Gust*  
Dated: 12/9/18

*Historic Preservation Officer*

*Myra K. All*  
Dated: 10/19/75



**MANAGEMENT AGREEMENT**

The Management Agreement is entered into this 5th day of November, 2015, by and between the City of Spokane (hereinafter "City"), acting through its Historic Landmarks Commission ("Commission"), and **Spokane School District #81** (hereinafter "Owner(s)"), the owner of the property located at **908 E. 24th Avenue** commonly known as **Hutton Elementary School** in the City of Spokane.

WHEREAS, the City of Spokane has enacted Chapter 6.05 of the Spokane Municipal Code (SMC) and Spokane has enacted Chapter 1.48 of the Spokane County Code (SCC), both regarding the establishment of the Historic Landmarks Commission with specific duties to recognize, protect, enhance and preserve those buildings, districts, objects, sites and structures which serve as visible reminders of the historical, archaeological, architectural, educational and cultural heritage of the city and county is a public necessity and.

WHEREAS, both Ch. 17D.040 SMC and Ch. 1.48 SCC provide that the City/County Historic Landmarks Commission (hereinafter "Commission") is responsible for the stewardship of historic and architecturally significant properties in the City of Spokane and Spokane County; and

WHEREAS, the City has authority to contract with property owners to assure that any owner who directly benefits by action taken pursuant to City ordinance will bind her/his benefited property to mutually agreeable management standards assuring the property will retain those characteristics which make it architecturally or historically significant;

NOW THEREFORE, -- the City and the Owner(s), for mutual consideration hereby agree to the following covenants and conditions:

1. **CONSIDERATION.** The City agrees to designate the Owner's property an Historic Landmark on the Spokane Register of Historic Places, with all the rights, duties, and privileges attendant thereto. In return, the Owner(s) agrees to abide by the below referenced Management Standards for his/her property.

2. **COVENANT.** This Agreement shall be filed as a public record. The parties intend this Agreement to constitute a covenant that runs with the land, and that the land is bound by this Agreement. Owner intends his/her successors and assigns to be bound by this instrument. This covenant benefits and burdens the property of both parties.

3. ALTERATION OR EXTINGUISHMENT. The covenant and servitude and all attendant rights and obligations created by this Agreement may be altered or extinguished by mutual agreement of the parties or their successors or assigns. In the event Owner(s) fails to comply with the Management Standards or any City ordinances governing historic landmarks, the Commission may revoke, after notice and an opportunity for a hearing, this Agreement.

4. PROMISE OF OWNERS. The Owner(s) agrees to and promises to fulfill the following Management Standards for his/her property which is the subject of the Agreement. Owner intends to bind his/her land and all successors and assigns. The Management Standards are: "THE SECRETARY OF THE INTERIOR'S STANDARDS FOR REHABILITATION AND GUIDELINES FOR REHABILITATING HISTORIC BUILDINGS (36 CFR Part 67)." Compliance with the Management Standards shall be monitored by the Historic Landmarks Commission.

5. HISTORIC LANDMARKS COMMISSION. The Owner(s) must first obtain from the Commission a "Certificate of Appropriateness" for any action which would affect any of the following:


- (A) demolition;
- (B) relocation;
- (C) change in use;
- (D) any work that affects the exterior appearance of the historic landmark; or
- (E) any work affecting items described in Exhibit A.

6. In the case of an application for a "Certificate of Appropriateness" for the demolition of a landmark, the Owner(s) agrees to meet with the Commission to seek alternatives to demolition. These negotiations may last no longer than forty-five (45) days. If no alternative is found within that time, the Commission may take up to forty-five (45) additional days to attempt to develop alternatives, and/or to arrange for the salvage of architectural artifacts and structural recording. Additional and supplemental provisions are found in City ordinances governing historic landmarks.

STATE OF WASHINGTON )  
 ) ss  
County of Spokane )

On this 23<sup>rd</sup> day of September, 2015, before me, the undersigned, a Notary Public in and for the State of Washington, personally appeared Gaegory J. Forsyth, to me known to be the individual(s) described in and who executed the within and foregoing instrument, and acknowledged that (he) (he/she/they) signed the same as (his) (his/her/their) free and voluntary act and deed, for the uses and purposes therein mentioned.

23<sup>rd</sup> IN WITNESS WHEREOF, I have hereunto set my hand and official seal this day of September, 2015.




Jacqueline R. Faught  
Notary Public in and for the State  
of Washington, residing at Spokane

My commission expires 10-10-2017

STATE OF WASHINGTON )  
 ) ss.  
County of Spokane )


On this 5<sup>th</sup> day of November, 2015, before me, the undersigned, a Notary Public in and for the State of Washington, personally appeared DAVID A. CONDON, MAYOR and TERRI L. PFISTER, to me known to be the Mayor and the City Clerk, respectively, of the CITY OF SPOKANE, the municipal corporation that executed the within and foregoing instrument, and acknowledged the said instrument to be the free and voluntary act and deed of said municipal corporation, for the uses and purposes therein mentioned, and on oath stated that they were authorized to execute said instrument and that the seal affixed is the corporate seal of said corporation.

5<sup>th</sup> IN WITNESS WHEREOF, I have hereunto set my hand and official seal this day of November, 2015.




Shirley M. Pippenger  
Notary Public in and for the State  
of Washington, residing at Spokane  
My commission expires 04/15/17


This Agreement is entered into the year and date first above written.

  
Owner

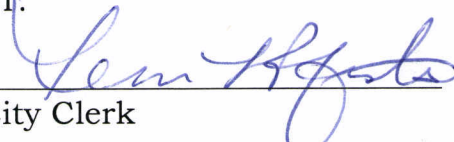
Owner

  
David A. Condon  
Mayor  
City of Spokane

CITY OF SPOKANE

By:   
Title: Historic Preservation Officer

ATTEST:

  
City Clerk

Approved as to form:

  
Assistant City Attorney



## **Attachment A**

## **Secretary of The Interior's Standards**

**1.** A property shall be used for its historic purpose or be placed in a new use that requires minimal change to the defining characteristics of the building and its site and environment.

**2.** The historic character of a property shall be retained and preserved. The removal of historic materials or alteration of features and spaces that characterize a property shall be avoided.

**3.** Each property shall be recognized as a physical record of its time, place, and use. Changes that create a false sense of historical development, such as adding conjectural features or architectural elements from other buildings, shall not be undertaken.

**4.** Most properties change over time; those changes that have acquired historic significance in their own right shall be retained and preserved.

**5.** Distinctive features, finishes, and construction techniques or examples of craftsmanship that characterize a historic property shall be preserved.

**6.** Deteriorated historic features shall be repaired rather than replaced. Where the severity of deterioration requires replacement of a distinctive feature, the new feature shall match the old in design, color,

texture, and other visual qualities and, where possible, materials. Replacement of missing features shall be substantiated by documentary, physical, or pictorial evidence.

**7.** Chemical or physical treatments, such as sandblasting, that cause damage to historic materials shall not be used. The surface cleaning of structures, if appropriate, shall be undertaken using the gentlest means possible.

**8.** Significant archeological resources affected by a project shall be protected and preserved. If such resources must be disturbed, mitigation measures shall be undertaken.

**9.** New additions, exterior alterations, or related new construction shall not destroy historic materials that characterize the property. The new work shall be differentiated from the old and shall be compatible with the massing, size, scale, and architectural features to protect the historic integrity of the property and its environment.

**10.** New additions and adjacent or related new construction shall be undertaken in such a manner that if removed in the future, the essential form and integrity of the historic property and its environment would be unimpaired.