

An Assessment of Archaeological Potential for Proposed Upgrades to Riverfront Park, Spokane, Washington

By Ashley M. Morton, M.A., RPA

Fort Walla Walla Museum, Heritage Research Services

With Contributions by

James B. Harrison, M.A.

Spokane Tribe of Indians Preservation Program

**Prepared for the City of Spokane
Parks and Recreation Department
808 West Spokane Falls Boulevard
Spokane, WA 99201**



Aerial View of the Riverfront Park area ca. 1929 (courtesy of Northwest Museum of Arts and Culture, Spokane, Washington)



Final Technical Report 16-01
755 Myra Road
Walla Walla, WA 99362
June 8, 2016

Table of Contents

List of Figures.....	iv
List of Tables	v
Acknowledgements	vi
Chapter 1 Project Background	1
Native American Culture History in Eastern Washington	4
<i>Paleoarchaic Period (c.a. 11,000 to 8,000 B.P.)</i>	<i>4</i>
<i>Early Archaic/Coyote Period (8,000 B.P. – 5,000 B.P.)</i>	<i>4</i>
<i>Middle Archaic/ Salmon & Eagle Periods (5,000 B.P. – 2,000 B.P.)</i>	<i>4</i>
<i>Late Archaic/Turtle Period (2,000 B.P. – 280 B.P.)</i>	<i>4</i>
<i>Historic Spokane (1730 – Present)</i>	<i>5</i>
Euroamerican Culture History in Eastern Washington	11
<i>Discovery and Exploration</i>	<i>11</i>
<i>Missionary and Pioneer Expansion</i>	<i>12</i>
Missionaries in Eastern Washington.....	12
Early Settlement in Eastern Washington	14
<i>Territorial Period (1853-1889)</i>	<i>15</i>
<i>Early Urban Spokane and After</i>	<i>16</i>
Chapter 2 Before the Riverfront Park: Homes, Businesses, and Industry, 1880s-1960s	21
Historical Archival Research.....	21
<i>Sanborn Fire Insurance Maps</i>	<i>22</i>
<i>Decennial Federal Census Records</i>	<i>22</i>
<i>Spokane City Directories</i>	<i>23</i>
The Riverfront Park Project Area, Every 10 Years	23
<i>The Project Area, ca. 1880</i>	<i>31</i>
<i>The Project Area, ca. 1890</i>	<i>34</i>
<i>The Project Area, ca. 1900</i>	<i>35</i>
<i>The Project Area, ca. 1910</i>	<i>39</i>
<i>The Project Area, ca. 1920</i>	<i>40</i>
<i>The Project Area, ca. 1930</i>	<i>41</i>
<i>The Project Area, ca. 1940</i>	<i>41</i>
<i>The Project Area, ca. 1950</i>	<i>50</i>

<i>The Project Area, ca. 1960</i>	50
Chapter 3 Historic Properties in the Vicinity of the Project Area	52
Archaeological Sites in and Near the Project Area	52
45SP00010	53
45SP00053	53
45SP00063	53
45SP00210	53
45SP00498	53
45SP00499	54
45SP00507	54
45SP00735	54
Historic Districts in and near the Project Area	54
DT000015, Spokane River District.....	55
DT000068, Peaceful Valley Historic District	55
DT000014, Riverside Avenue Historic District	55
DT000163, West Downtown Historic Transportation Corridor.....	55
DT000183, East Downtown Historic District	56
DT000162, Desmet Avenue Warehouse Historic District	56
Archaeological Potential in the Project Area	58
Chapter 4 Summary and Recommendations	59
Recommendations	59
References Cited	61
Appendices	
A. Summary of Building Information on Sanborn Maps of the Riverfront Park Project Area	
B. Summary of Decennial Federal Census Information for Residents in the Riverfront Park Project Area	
C. Project Area Residents and Businesses Listed in Selected Spokane City Directories	
D. Household Heads and Businesses in the Project Area by Block for 1902 and 1910	

List of Figures

Figure 1.1. USGS 7.5" topographic map with the Area of Potential Effect (APE) overlaid.....	2
Figure 1.2. Spokane Tribe Cultural landscape with hallmark sites and names of major bands.....	7
Figure 1.3. Spokane Tribe reservation and ceded lands including area shared with the Yakama, Colville, and Palouse Nations.....	10
Figure 1.4. 1884 Lithograph of Spokane Falls.....	17
Figure 1.5. Map of 1889 Great Fire of Spokane.....	18
Figure 2.1. Portion of the 1888 Sanborn Fire Insurance Map of Spokane Falls (Spokane) with the APE overlaid.....	24
Figure 2.2. Portion of the 1891 Sanborn Fire Insurance Map of Spokane with the APE overlaid.....	25
Figure 2.3. Portion of the 1902 Sanborn Fire Insurance Map of Spokane with the APE overlaid.....	26
Figure 2.4. Portion of the 1910 Sanborn Fire Insurance Map of Spokane with the APE overlaid.....	27
Figure 2.5. Portion of the 1925 Sanborn Fire Insurance Map of Spokane with the APE overlaid.....	28
Figure 2.6. Portion of the 1950 Sanborn Fire Insurance Map of Spokane with the APE overlaid.....	29
Figure 2.7. Spokane 1889 Fire Devastation in Historic Blocks 2 and 4 in the project area.....	33
Figure 2.8. Great Northern Depot located at southern extent of Havermale Island.....	36
Figure 2.9. Crystal Laundry Building with the Howard Street Mid-Channel Bridge in the background ca. 1929.....	37
Figure 2.10. City Hall Block ca. 1900-1905.....	38
Figure 2.11. Culbertson's Garage ca. 1924.....	42
Figure 2.12. Aerial View northwest ca. 1929.....	43
Figure 2.13. Aerial View southeast ca. 1929.....	44
Figure 2.14. Coeur d' Alene Garage ca. 1940.....	45
Figure 2.15. Aerial View looking east ca. 1940.....	46
Figure 2.16. Spokane Flower Growers Association ca. 1933.....	47
Figure 2.17. Spokane Sleepmaster Co. ca. 1943 (Formerly Carmen Manufacturing Co.).....	48
Figure 2.18. Long Lake Lumber Co. ca. 1934.....	49
Figure 2.19. Spokane TravelLodge Motel ca. 1960.....	51
Figure 3.1. Locations of National and State Register Historic Districts within 0.5 mi radius of the APE...	57

List of Tables

Table 1.1. A month by month overview of the traditional Spokane seasonal round (summarized largely from Ross 1990).....	8
---	---

Acknowledgements

Preparation of this document was supported by FWWM staff member Kimberly Sutherland, B.A., who compiled and drafted data presented in Appendices A and B. The author would like to acknowledge Whitman College senior, Madeline Duppenthaler for volunteering some of her time to assist Ms. Sutherland. Lauren Benz (Benz GIS Services LLC) georeferenced and mosaic-ed all Sanborn Fire Insurance maps in addition to producing all other maps presented in this document; including those compiled into Appendix D. Dr. Karen Swope (Statistical Research Inc.) provided input to the effort of this document.

James B. Harrison (Spokane Tribe of Indians Preservation Program Archaeologist) contributed sections to this assessment on the prehistory of Eastern Washington and Spokane, ethnographic history of the Spokane Tribe, an assessment of potential prehistoric archaeological resources in the project area in addition to recommendations. Mr. Harrison wishes to thank Bill Matt (Tribal Ranger), John Matt (Program Manager, Spokane Tribe Preservation Program), Randy Abrahamson (Spokane Tribal Historic Preservation Officer), Guy Weaver (Archaeologist and Owner, Weaver and Associates, LLC.), and Megan Duvall (City of Spokane Historic Preservation Officer) for their input and guidance.

Chapter 1 Project Background

The City of Spokane's Parks and Recreation Department plans to upgrade the Riverfront Park in downtown Spokane. The Area of Potential Effect (APE) is the Riverfront Park (spanning 90 acres) and is generally bound by Cataldo Avenue to the north, the Spokane River to the east and west, and Spokane Falls Boulevard to the south (Figure 1.1). Footprints to construction activities are being developed and do not occupy the entire APE. Fort Walla Walla Museum's (FWWM) Heritage Research Services (HRS; a cultural resource management division) and the Spokane Tribe of Indians Preservation Program (STIPP) were contracted jointly by the City of Spokane to carry out a cultural resource survey of the APE. To support a park-wide Washington State archaeological excavation permit, a detailed assessment of known cultural resources within and in close proximity to the APE (hereafter project area) was carried out in February-May 2016.

Research for the assessment involved review of archaeological literature accessed through the online Washington Information System for Architectural and Archaeological Records Data (WISAARD) and a review of primary and secondary historical sources at the Spokane Public Library in Spokane and Penrose Library of Whitman College in Walla Walla. Internet sources such as ancestry.com, Historylink.org, SpokaneHistorical.org, and the Northwest Museum of Arts and Culture's digital collections were also consulted.

This assessment contains four chapters. Chapter 1 presents project background and a generalized culture history of Eastern Washington and Spokane while Chapter 2 details the progression of the project area in more detail between 1880 and 1960. Chapter 3 describes known archaeological sites and historic districts in and around the project area and discusses the area's archaeological potential. Chapter 4 summarizes the details provided in the Chapter 2 and Chapter 3 as well as concludes with recommendations for the treatment of archaeological cultural resources in the project area.

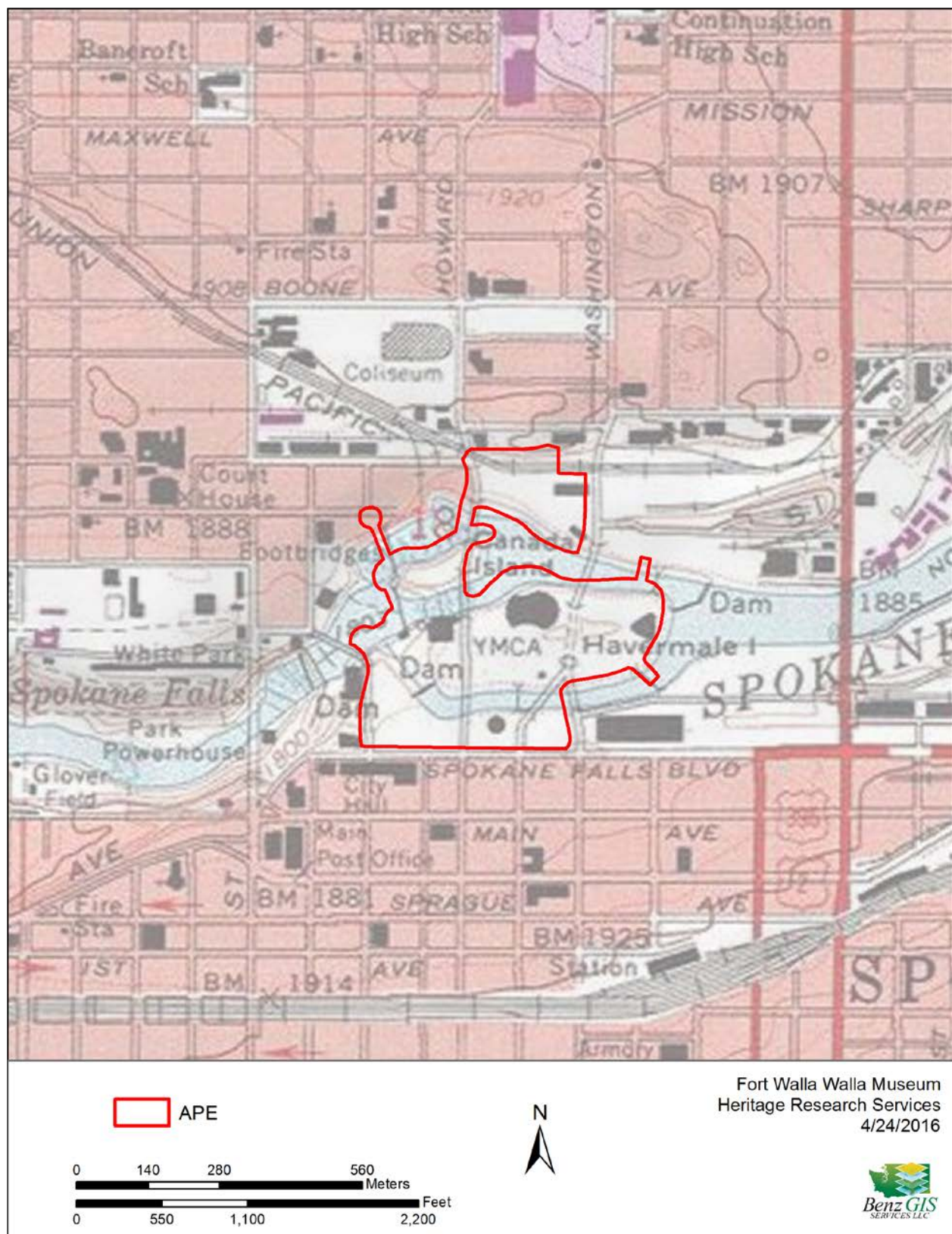


Figure 1.1. USGS 7.5" topographic map with the Area of Potential Effect (APE) overlaid.

Native American Culture History in Eastern Washington

The following culture history is applicable to the aboriginal territory of the Spokane Tribe of Indians. The temporal divisions and period names are based on two recent sequences for our area, William Andrefsky's (2004) *Columbia Plateau Cultural Historical Sequence* and Pouley's (2010) *Revised Kettle Falls Chronology* which contain highly correlated chronological divisions. This cultural historical synthesis draws on other established sequences such as Leonhardy and Rice (1970), Chance (1986), Goodale, Prentiss, and Kuijt (2004), and Rousseau (2004).

Paleoarchaic Period (c.a. 11,000–8,000 B.P.)

Paleoarchaic occupations are known in the project area by rare finds of stemmed lanceolate and fluted lanceolate projectile points. Populations at this time are thought to have been foraging hunter-fisher-gatherers with long distance mobility strategies and broad spectrum diets. It appears that different groups populated the American Northwest during the Paleoarchaic: some producing Western Stemmed and Windust Series dart points while others produced classic fluted Paleo-Indian dart points (Jenkins et al. 2012:224; Rice 1972:214). Perhaps the best known local Clovis occupation is the East Wenatchee Site (Matson and Coupland 2009:95).

Single occupation sites dating to the Paleoarchaic Period are not known from the project area but may be present and unaccounted for, especially on mid-level river terraces (due to channel cutting), and near upland springs or creeks. However, many Paleoarchaic sites may have been obliterated by the severe glacial processes around the end of the Pleistocene (Galm and Nials 1994:4.7). Therefore the small extant sample of Paleoarchaic sites in the region may be biased. Uncommon finds of Lind Coulee points along the Spokane River indicate that habitation of the Spokane River and Spokane Reservation was established during this time.

It is also feasible that the central Columbia plateau was not prone to habitation at this early era due to the glaciated, post Ice Age paleo-environmental conditions which were still forming the local landscape at that time. The end of the widespread and cataclysmic ice age floods was around 12,000 years BP. Prior to this, much of the current Spokane River Valley was inundated by glacial Lake Columbia—formed by an ice dam from the Okanogan Lobe of the Cordilleran Ice Sheet that extended down the modern Okanogan River Valley northward into Canada. A Spokane creation story describes a giant flood and an ethno-genesis refuge location on the summit of *čq'wul'sum* (Mount Spokane) and may reference these Ice Age floods.

Early Archaic/Coyote Period (8,000 B.P. –5,000 B.P.)

Early Archaic projectile points are typically leaf-shaped (Cascade) or are large corner-notched or side-notched forms. Microblade lithic technology was known to exist during the Early Archaic/Coyote Period but passed from use soon after (Matson and Coupland 2009:82). Point types reflect widespread mobility or information exchange networks. The eruption of Mount Mazama around 7,700 B.P. subdivides this period into early and late time frames.

The foundations of Plateau culture were established during the Early Archaic/Coyote Period. Foraging was still the norm, but salmon exploitation was added to the annual seasonal round. Pouley (2010) describes a shift from broad spectrum to optimal foraging resulting from an improved exploitation and understanding of Plateau environments. There is no incontrovertible evidence for pithouse structures or

other architecture during this era. It is believed that populations utilized resources from most or all environmental zones during a seasonal round.

It is clear that the occupation of the Spokane River was well established by this time, based on the frequent occurrence of Cascade and Cold Springs projectile points as surface finds or in subsurface archaeological contexts, some in Spokane. The earliest radiocarbon dates of archaeological deposits also fall within this period.

Middle Archaic/Salmon & Eagle Periods (5,000 B.P. –2,000 B.P.)

Most scholars characterize the start of the Middle Archaic as an era of cultural change on the Plateau; shifting from foraging to collecting economic systems. Compared to the Early Archaic/Coyote Period cultures were becoming more riverine based. Indigenous societies began establishing small pithouse villages at resource rich areas on the Plateau such as Hatwai on the Clearwater River (Ames, et al. 1998:108). Northwest Coast cultures developed and flourished at this time.

Rousseau (2004:11) contends that during the Middle Archaic/Coyote Period coastal cultures spread gradually westward, possibly following salmon runs further and further upstream on the Fraser and possibly Columbia rivers, until they were firmly entrenched in the territory of the extant forager based societies of the Plateau; known as the “Salish Incursion Model.” This is one theory of Interior Salish culture historical development, but the veracity of the model is essentially untested.

Based on this model, for a time during the Eagle Period, groups with different economies shared the land. The local populations gradually blended with and adopted the traits and economy of the coastal interlopers, including pithouse villages, reliance on salmon, and possibly the Salish language. By this era anadromous fish runs were being effectively exploited at prime fisheries allowing surplus and storage. This gave populations the ability to settle down and seek shelter during winter months while remaining fed. Reduction in mobility may have led to population growth during the Middle Archaic.

Middle Archaic projectile points decrease in size gradually over time and reflect a diversity of stemmed and corner-notched point types. Based on the proportion of radiocarbon dates from archaeological testing projects as well as frequent surface finds of contemporary projectile points it is clear that the aboriginal Spokane peoples continued to and intensified their occupation of the Spokane River during this time.

Late Archaic/Turtle Period (2,000 B.P. –280 B.P.)

The Late Archaic or Turtle Period witnessed the intensification and refinement of local economies by indigenous populations. Projectile points represent a mixture of atlatl dart-and-arrow accommodating forms and are generally small to medium sized corner or side-notched varieties. Pithouse villages became larger and more fixed, regional cultural mosaics including fisheries, trade, and seasonal round patterns better established. Intensive gathering and food processing sites such as the root fields at Chewelah were firmly established by this time. Intensive harvesting of salmon at sites such as Little Falls, Kettle Falls, and Spokane Falls forced the development of social and religious structures such as Salmon Chiefs to manage need for social hierarchy and leadership roles.

The ethnographic pattern of aggregated winter villages and dispersed spring, summer, and fall task groups was firmly established during the Late Archaic. The social structures and cultural traits of the Spokane and surrounding tribes continued to develop as part of this context, culminating in the cultures

recorded ethnographically. Toward the end of the Late Archaic/Turtle Period longhouses and mat lodges came into favor while pithouses passed from use. The bow and arrow was first introduced during the Late Archaic, but was still used along with the atlatl until about 1,000 B.P. (Rousseau 2004:17), when the atlatl was completely replaced (Andrefsky 2004:32). Some have suggested a rise in intergroup competition and warfare during the Late Archaic/Turtle Period indicated by fortified or concealed settlement locations on islands and in tributary canyons (Chatters 2004:69).

Historic Spokane (1730 C.E. –Present)

The Historic Spokane period begins with the introduction of the horse around 1730, after which the Spokane became skilled horseman. The horse provided the obvious practical advantage of being able to travel long distances by means other than walking. With the horse, buffalo hunting parties traveled eastward into present day Montana, bringing the Spokanes into contact or conflict with tribes such as the Crow, Sioux, and Blackfeet and also possibly creating greater unity with their Salish speaking neighbors. These buffalo hunting task groups were an important part of the *Spokan* culture, and hunting parties often consisted of multi-tribal confederations with tribes and bands such as San Poil, Kalispel, Palus, Coeur d'Alene, and Flathead.

The Historic Spokane developed out of the preceding Late Archaic or Turtle Period. Projectile points during this period are either stone or metal arrow points, and the gun was introduced, replacing the bow and arrow. The name Spokane, in popular literature has predominately been translated as “Children of the Sun,” but has a more plausible etymological basis in the lineage of Middle Spokane chiefs concluding with Spokan Garry (~1811–1887). Garry’s Indian name, *il'mix^wm sp'aqni*, was passed down from father and grandfather which may translate to Chief Sun and Moon (Jessett 1960; Garry et al. 1916). This is the most probable etymology of the naming of the Spokane Tribe, and by extension the river, falls, and later the city and county. A more authentic name for the Tribe is *snx^wmene?*, a term that also referred specifically to the Middle Spokane Band of Spokane Indians and their principal village at the mouth of the Little Spokane River.

At the time of contact, the Spokane Tribe was generally divided into three bands: the Lower, Upper, and Middle Spokane based on 1) what villages individuals hailed from as well as 2) the general location of these villages along the 111 mile-long Spokane River; its key tributaries being the Little Spokane River, Chamokane Creek, and Hangman Creeks. There is much ambiguity in the literature regarding the specifics of prehistoric Spokane band distributions. It is likely that the actual number of bands was larger and more complicated than described above. Their number, names and territories vary considerably depending on the record. Ray (1936), for one, places the Lower Spokane within a limited territory on the last few miles of the Spokane River, generally downstream of Blue Creek, as well as on the Columbia River near the mouth of the Spokane.

Based largely on an early 20th century primary, emic source (Garry et al. 1916), the following summarizes events and changes occurring for the Spokane in the historical period. The Lower Spokane resided on the lowermost reaches of the Little Falls (*scq-escitni*)—also known as the “Place of Little Pots” referring to the water-scoured, circular depressions in the bedrock—and was their key village site. The Middle Spokane lived on the middle portion of the Spokane River from around Little Falls and upstream to near the Little Spokane River. Their most important village—perhaps the largest village on the entire Spokane River—was located at the confluence of the Little Spokane (Steelhead-Trout River) and Spokane Rivers. These *sn-x^w-me-n'e?-ey* or Steelhead-Trout People were the Middle Spokane and

subsided on the middle portion of the river in the vicinity of present day Tum Tum. Located generally east and southeast of the other groups in the area of Hangman Creek and on up river to around Plante's Ferry, the Upper Spokane took their name from Hangman Creek—also known as Latah Creek—a large tributary of the Spokane River that flows southeast into Idaho. They were known as the *sn-t'u?-t'-ulix^w*, the Muddy Creek People, with a principal village at Spokane Falls as well as the confluence of Hangman Creek (45SP266). Both sites were large salmon and steelhead fisheries.

Ross (1990) refers to the indigenous *Spokan* as a composite-band rather than a tribe. The native language is Spokane-dialect Salish (Figure 1.2). The Lower Spokane spoke a distinctive dialect similar to the close tribal relatives, the San Poil. The Upper and Middle Spokane spoke another dialect, similar to that spoken by the Flathead and Kalispel. Due to forced assimilation, for instance boarding schools, today there are less than 15 fluent speakers of Spokane Salish; most are in their eighties. The Spokane River was the nexus of the hunting/fishing/gathering Spokane, who relied on this waterway for economics, travel, and communication. Harvesting of fish, and specifically of anadromous fish, provided half of the Pre-contact subsistence resources (Ross 1990). Deer hunting in the form of collective drives was also important. The importance of wild plants, roots, lichens, and fruits (traditionally gathered by woman) cannot be overstated.

Residence after marriage was not culturally prescribed, and peoples maintained close kinship with both their mother's and father's families. Marriages were sometimes prearranged for children before coming of age, which served as a political union between villages or families (Elmendorf 1935-1936).

The Spokanes were quasi-sedentary, some villages were permanently occupied, especially by the old, injured, or infirmed who had difficulty traveling. Named riverine winter villages, usually occupied by 100 or more individuals during that season were important centers of the culture. Summer villages situated at major fisheries were often larger and more culturally diverse as far-flung tribes and bands traveled to share in the harvest under the direction of a Spokane Salmon Chief.

Anthropologists have speculated that the Spokane and neighboring Plateau tribes and bands practiced a flexible practice of inter-group trade, assistance, and sharing of territory. This was based on the dramatic south to north maturation of resources across the region based on latitude in combination with the periodic, unpredictable shortfalls of any given resource or at any particular location based on climate, weather, or other natural factors (Table 1.1).

The first substantial European colonial contact in the *Spokan* Country was with fur traders. At the time, fur trading flowed in from the north and northeast from British settlements in what is now Canada. For the Spokane Tribe, this began the process of western encroachment, land seizure, cultural assimilation, Christian conversion, and reorganization into a capitalist economy. In 1810, Spokane House was established as a trading post at Salmon-Trout Place by foreigners with long hair (British from Northwest Company) when two years later, a rival Trading Post was established by foreigners with short hair (Americans from Astor's Fur Company) nearby. In 1821 the Hudson's Bay Company took over at the site. Camps such as these exposed the indigenous *Spokan* to a diverse collection of foreign cultures and languages including French Canadians, Scottish, Hawai'ians, *Métis* people, and Americans. In 1825, the son of Middle Spokane Chief *il'mix^wm sp'aqni* was sent away to Red River, Canada for a western education and assimilation. He returned in 1831 with the name Spokane Garry to establish an Anglican congregation among his people at Salmon Trout Place, starting the process of conversion. For many

years Chief Garry was the main point of contact for the Tribe, as he was one of the few who spoke English while even fewer westerners spoke Salish.

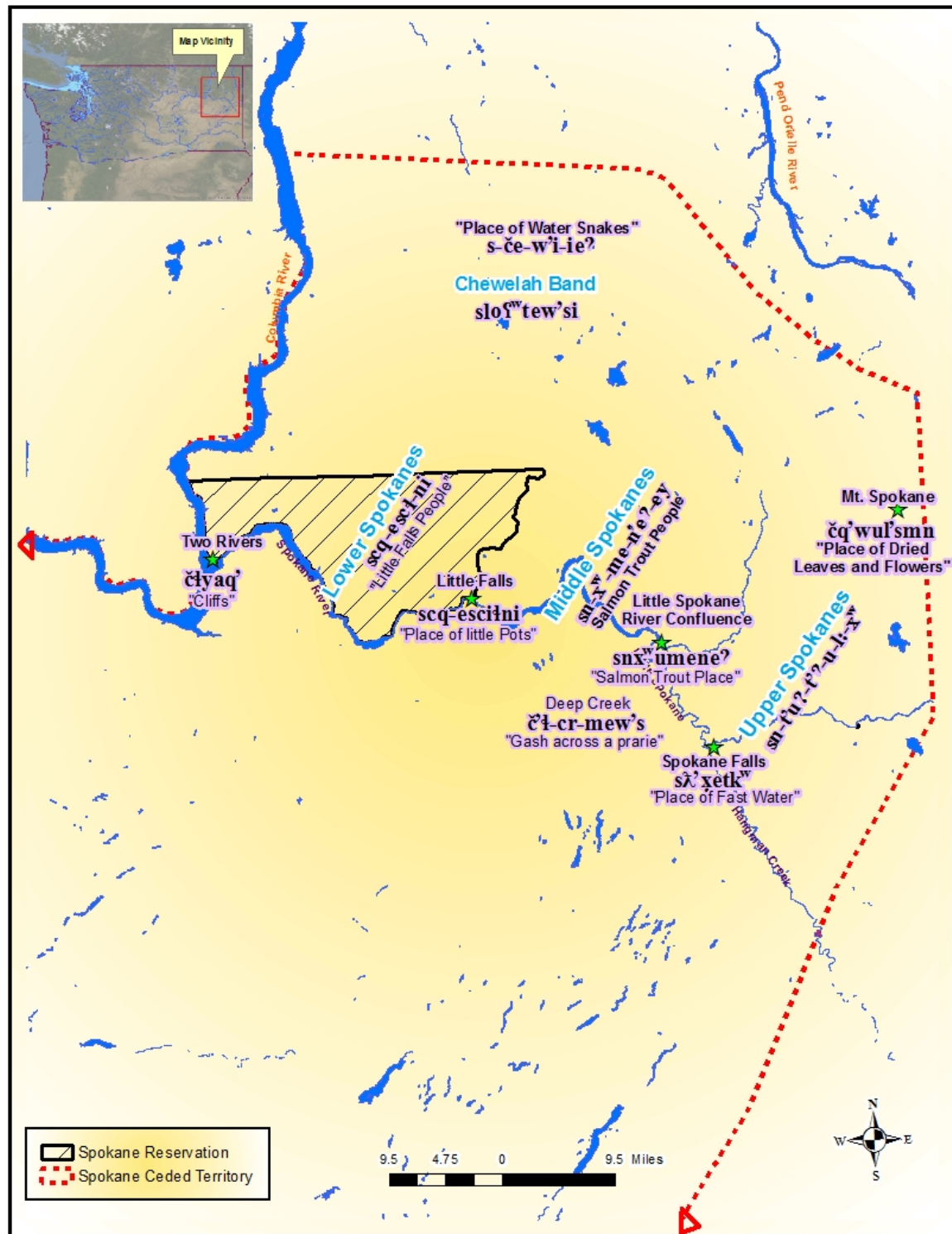


Figure 1.2. Spokane Tribe cultural landscape with hallmark sites and names of major bands (image courtesy of the Spokane Tribe Preservation Program).

Table 1.1. A month by month overview of the traditional Spokane seasonal round (summarized largely from Ross 1990).

Month	Key Ceremonies	Key Activities	Key Plant Resources	Key Animal resources
February "Buttercup"	First Fruits Ceremony	Leave villages with snow break up travel to prairies, first plant gathering.	Prickly pear, buttercup	
March "Spring"		Food collection and storage. First repair of fishing technology.	Ponderosa pine, white fir, and subalpine fire cambium	Shellfish, small game, marmot, birds, turtles.
April "Flowers"		Repair fishing platforms, weirs & traps. Root gathering in scablands and prairies.	Arrowleaf balsamroot	Shellfish, small game, marmot, birds, turtles.
May "Bitterroot"	Salmon Chief Ceremonies	Gather at fisheries, finalize repair of fishing technology. Fish drying and storage. Root gathering in scablands and prairies.	Bitterroot	Salmon, trout, eel, sturgeon, small fish
June "Brown camas"		Continued fishing and storage. Root gathering in scablands and prairies.	Currants, chocolate lily, Indian carrot, raspberries, wild onion.	Anadromous fish, local fish, deer and bison.
July "Ripened berries"	Blessing of the first huckleberries	Continued fishing and storage. Berry gathering in the mountains.	Black camas, blackberry, thimbleberry, huckleberry, biscuit root, white camas, little white camas, brown camas.	Anadromous fish, local fish, deer.
August		Disbanding of most fishing villages. Berry gathering in the mountains. Some travel to hunt buffalo and trade in western Montana.	Hawthorn, wild gooseberry, creek dogwood, Oregon grape, chokecherry, service berry, elderberry.	Anadromous fish, local fish, deer and bison.
September "beginning of Autumn"		Deer drives, hunting in the mountains. Return to winter villages at signs of frost.	Huckleberry, roots, medicinal plants, tamarack moss.	Deer and bison.
October "dog salmon run"		Resumed fishing for fall fish runs. Return of Bison hunting parties. Intensive collection and storage for winter.	Tules (for mats). Secondary harvest of nuts and seeds from squirrel nests.	Chum Salmon, Coho Salmon. Deer and bison. Wild fowl, turtles.
November "finishing of winter homes"		Gathering firewood, preparations for winter village. Food storage.		Deer.
December "big snows"	Mid-winter Ceremonies	Overwintering, socialization, religious practice.		Deer (hunted using snow shoes).
January "freezing face"	Mid-winter Ceremonies	Overwintering, socialization, religious practice.		Deer (hunted using snow shoes).

Among the latter, were Presbyterian missionaries Walker and Eells who arrived in *Spokan* country to establish a church at *tc'emqe'n* village; present day Ford, Washington. Conflicts related to growing regional struggles began to flare up and in 1848 the Cayuse urged the *Spokans* to join in war against the "Bostons", as the Americans were known at the time. In May 1858, the *Spokans* joined with a confederation of the Yakama, Coeur d'Alene, and Cayuse, who rebuffed American forces at the Battle of Pine Creek. Later, in September 1858, a larger force of American Troops pushed into the area, and were able to rout out the *Spokan* and the larger tribal coalition at the Battle of Four Lakes and the Battle of Spokane Plains. These unfortunate battles marked a turning point for the Spokane Tribe in terms of loss of sovereignty, territory, and traditional lifeways. Centers of *Spokan* occupation such as at Spokane Falls (present day Spokane), Deep Creek, Peone Prairie, and Hillyard were all abandoned under continued American homesteading and industrial encroachment.

At the time of European settlement, around 1874, Spokane Falls was inhabited a group of Upper Spokane. Led by Chief Enoch, his Band of Spokane Indians helped with the founding of the American settlement of Spokane Falls, by offering missionary Cowley supplies to start a church and school. Jessett (1960:178) states how,

"Early in July (1874), Cowley returned to Lapwai to make arrangements for his move to the country of the Spokanes. In August he returned and visited five of the six bands into which the tribe was at that time divided. These were Enoch's band at the falls, William Three Mountain's band east of Latah or Hangman Creek, Garry's band east of the present suburb of Hillyard, Paul's band on the Little Spokane, Lot's band between Walker's Prairie and the Columbia River, and Baptiste Peone's band on Peone Prairie. Neither Peone, who was a Roman Catholic, nor Garry, was hoping for a teacher or minister for the Episcopal Church for his tribe, wanted Cowley to settle among the Spokanes, but most of the others did. Cowley decided to settle among the band which offered him the most help. Enoch and his band at the falls promised the most oats, furs, horses, and labor for the building of a church and school, and so there Cowley and his family settled. "

Constructed from east to west, the Great Northern Railroad reached the town of Spokane Falls in 1881. After much negotiation, the 159,000 acre Spokane Reservation was established that same year (1881) by executive order (Figure 1.3). In 1883 gold was discovered in northern Idaho which brought the next large wave of Americans into the region, and for the first time the indigenous *Spokan* were the minority in their own rapidly changing homeland.

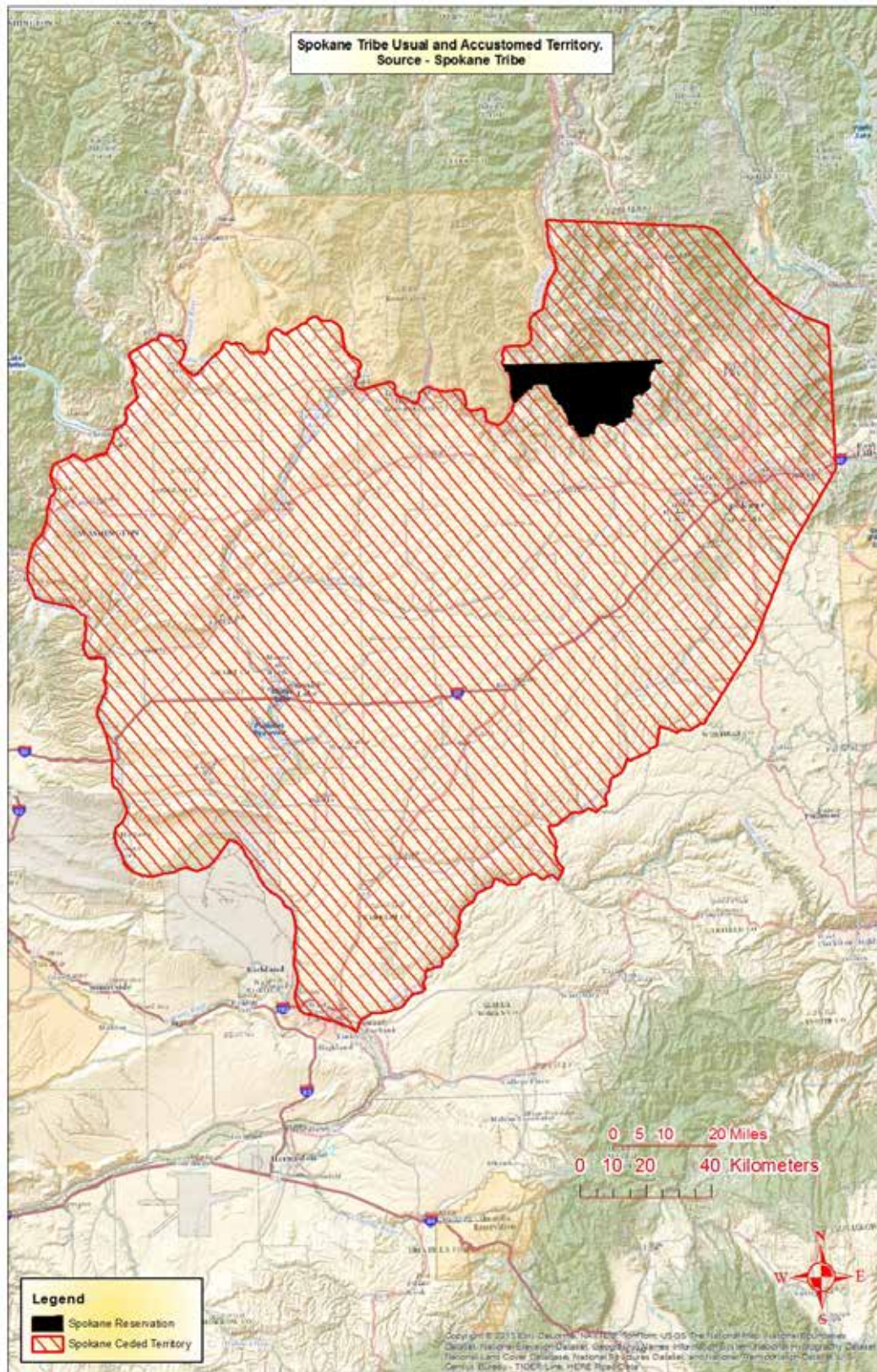


Figure 1.3. Spokane Tribe reservation and ceded lands; including areas shared with the Yakama, Colville, and Palouse Nations.

Euroamerican Culture History in Eastern Washington

The discussion that follows refers to historical developments of the region with an emphasis on exploration and expansion periods before the incorporation of Spokane. Euroamerican culture history in eastern Washington is divided into three periods corresponding to development trends of the region: discovery and exploration (1540-1833), missionary and pioneer expansion (1833-1855), and the territorial period (1853-1889).

Discovery and Exploration

Euroamerican discovery and early exploration of what was to become Washington State began with the mapping of the Pacific coast by Spanish maritime expeditions as early as 1565 (Shaver 1906:4). The validity of some reported Euroamerican discoveries in the Pacific Northwest during the late sixteenth century remains uncertain. For instance, it is currently unclear if the man named Juan de Fuca, (real name Apóstolos Valerianos and a Greek pilot) of which the Strait of Juan de Fuca is named for, actually visited the strait let alone was the first to locate it (CSPNa 2015). Despite this, such accounts would influence more regular exploration of the coast in the eighteenth century.

The most intense Euroamerican territorial claims came from the Spanish and English between 1774 and 1795. Whereas the Spanish, concentrating on their economic power in Mexico, primarily sought to maintain a territorial claim originating from exploration of the Americas in the 1490s—as opposed to aggressive colonization—the British were actively colonizing via the maritime fur trade (CSPNb 2015). Through resolution of the Nootka Sound controversy, between 1789 and 1794, Great Britain was afforded rights to “free trade” in the region and this opened the Pacific Coast up to further exploration. As these early ventures were largely more concerned with opportunities along the coast—than inland territorial expansion—it was not until the early 1800s that Euroamericans began venturing into eastern Washington.

The Lewis and Clark Expedition marked the first European and U.S. government exploration of the inland northwest. Undertaken by the command of President Thomas Jefferson, it was on the return trip, in 1806 that Lewis and Clark passed some 137 miles south of present day Spokane (National Park Service 2014). For more in-depth information about the Lewis and Clark Expedition and their gathered knowledge of flora, fauna, landscape, and people of southeastern Washington see Moulton (1998).

In just four short years of Lewis and Clark’s journey (1810) British, French, and Canadian fur traders began operating posts in eastern Washington. The first of these, called Spokane House, was constructed by the Canadian-based North West Company¹, roughly ten miles from what would be the town site of Spokane (Pratt 1948:6-7); named after the rivers—Spokane and Little Spokane—the post sat at the confluence of as well as the name of Native American people living in the region (for more detail see the section above titled *Historic Spokane (1730 C.E.-Present)*).

Two years later (1812) a rival trading company—Pacific Fur (owned by American John Jacob Astor)—built Fort Spokane². Placement of this second post further increased the Spokane Tribe’s involvement in the commercial fur trade. Indeed, as participation in trading increased among tribes overall fur trading posts gradually marked the landscape of Inland Northwest. Notable posts being established in the

¹ Spelling variations of this fur trading company include “Northwest” and “NorthWest”.

² Sources appear to disagree as to whether Fort Spokane was built next to Spokane House or some 35 miles west.

region include Fort Nez Percés (1818; later Fort Walla Walla) at the junction of the Walla Walla and Columbia Rivers (southeast Washington) and Fort Vancouver (1824), in present day Vancouver, Washington (southwest Washington).

While undoubtedly the primary intent of trading posts had been one of economic enterprise they also were spaces of multi-ethnic social interaction. In his discussion of trading posts as imperial centers Meinig (2005:21) asserts, “ It was a point of encounter between Europeans and Indians, a place where lives interacted, societies intersected, and cultures were insidiously transformed in ways that no one had planned...” Fur trading posts therefore were complex, socially stratified centers where various tribes might be represented as translators, guides, and hunters, and just as varied were the French, French-Canadian, Scottish, Irish, and British traders and trappers.

While trading posts were male-dominated spaces Native American women were a key part of the character of posts. As women in native Pacific Northwest societies generally controlled food provisions, acted as goods manufacturers, and held leadership positions in councils, they frequently functioned as intermediaries among their own communities as well as with Euroamerican traders (Wright 1998:100, 102). Having reportedly been built with a ballroom where mixed company (Native American women and Euroamerican men) danced (Meinig 2005:21), both Spokane House and Fort Spokane were no exception. Growth of the fur trade system in the nineteenth century can then be tied to a concurrent trend of interracial marriages resulting in an emerging *métis* (mixed American Indian and Euroamerican ancestry) population. As wives to Euroamerican traders, Native American women were able to strengthen socio-political alliances and facilitate continued tribal consumer interest in Euroamerican goods; particularly metal products. Through marriage, traders received property, support when it came to threats from opposing native groups, and of course, trading opportunities (Wright 1998:101). Furthermore, women provided necessary physical support harvesting furs during their husband’s trapping expeditions.

Shortly after Fort Spokane was established, the North West Company acquired the property after Pacific Fur collapsed in the aftermath of the War of 1812 (Pratt 1948:7). In 1821, the North West Company merged with the Hudson’s Bay Company and by 1826 Spokane House was abandoned (Pratt 7-8); replaced by Fort Colville to the north. Fort Spokane appears to have met with a similar end—having been abandoned the same year.

In the decade following the closure of both posts, the Pacific Northwest saw continued fur trading with the construction of posts in southern Idaho; Fort Boise being the last—established in 1834. Fur trading lasted up until the 1840s when pioneer and missionary settlement began to expand. Included among these settlers were trappers and traders who began farming with their Native American wives (Schwantes 1989:66, 80).

Missionary and Pioneer Expansion

Missionaries in Eastern Washington

During the fur trading era, the notion of Christianity had been exposed to Native American communities as many Euroamericans shared their varied religious faiths while pursuing the fur trade. As early as 1825, fur trading companies sent some tribal elders’ sons to missionary schools (Schwantes 1989:80). Among the sons of the Spokane chief, Illium Spokane, that were sent was Spokan Garry—a name given upon baptism and in recognition of the Hudson’s Bay director Nicholas Garry (Kershner 2008).

Spokane Garry (later Chief Garry) was influential to acculturation among the Spokane tribe. Having adopted Christianity and Euroamerican dress from his time at an Anglican school (spent in Red River, now Manitoba, Canada) Chief Garry was responsible for both academic and missionary efforts before the establishment of organized Euroamerican missions in eastern Washington (Lewis 1987:41). Chief Garry was known to teach English and French languages (reading and writing) and agricultural pursuits.

The education efforts of Chief Garry garnered the attention of Euroamerican missionaries to the area in the mid-to-late 1830s. Protestant reverends Samuel Parker, Henry Spaulding, and a lay member of the Spaulding-Whitman missionary group, William Gray, visited the tribe in 1836; observing Chief Garry's Bible teachings. As Parker had previously visited the region a year prior—conducting a survey for the American Board of Commissioners for Foreign Missions—the reporting of his subsequent visit with Spaulding encouraged the American Board to send additional ministers. In 1838 Reverend Elkanah Walker and Cushing Eells, along with their spouses, set up Tschimakain Mission³ not far from where Spokane House had once been occupied (Lewis 1987:42).

For approximately ten years Walker and Eells attempted to convert the Spokane and neighboring tribes before moving on to the Willamette Valley (Oregon) (Pratt 1948:9). In that time it does not appear Walker and Eells made the strides they hoped for with the Spokane. Letters written by Cushing Eells' wife—before their abandoning Tschimakain Mission—describe her frustrations that while many had been baptized none had truly accepted Christianity (Ross 2011:63). Walker and Eells' unsuccessful undertaking has been attributed to a combination of factors and circumstances. For one, scholars (Ruby and Brown 2006:67-74) noted a language barrier existed despite Chief Garry's knowing and teaching English. While Chief Garry had instructed English lessons, by no means were the lessons frequent nor was there widespread comprehension. Moreover, Garry's role as interpreter for Walker and Eells appears limited. In fact, Chief Garry was not known to have visited Tschimakain Mission until two years (1841) after its establishment. It was not thought Chief Garry had intentionally avoided Tschimakain services but rather some researchers (Ruby and Brown 2006:70) posit Garry's Anglican belief preferences over the mission's Calvinist inclinations may have given him pause. Through failed attempts to 1) grasp the Spokane language themselves, 2) provide formal English schooling, and 3) make printed education materials, Walker and Eells struggled to effectively communicate their Christian values.

Secondly, was an inflexibility to varying Christian practicing styles. Specific ways of prayer and religious ceremony to be performed to Walker and Eells' own particular Christianity and approach to instruction had no room for adaptation. This was in conflict with Chief Garry's teaching; who promoted religious syncretism (Cibola 2003:129 and Ross 2011: 61). It was felt by Walker and Eells how their efforts may have been more receptive had there not already been a sense among the Spokane that they were "on the road to heaven" (Cibola 2003:129). This is not to say Chief Garry did not encounter resistance, himself. By 1841 Hudson's Bay director George Simpson, responsible for Garry's Anglican upbringing, observed—to his disappointment—Chief Garry had largely given up his own missionizing efforts. Responding to George Simpson, Garry explained his fellow tribal members "jawed him so much about it" (Lewis 1987:42).

Adding to the dissonance, Catholic missionizing efforts during Walker and Eells' tenure had expanded into the Coeur d' Alene, Colville, and Kalispell territories. From hunting parties with these groups to

³ Also known as Walker's Prairie.

visits to Fort Colville where Jesuit priests were in residence—notably Father Pierre Jean de Smet—gradually Spokane people were exposed to Catholicism. In 1847, St. Paul’s Mission (Kettle Falls area) was constructed and quickly became the center for Jesuit activity in north and eastern Washington as well as northwestern Idaho (NPS 2015). Protestants disagreed with the Catholic approach to accommodate any native traditions and believed Catholics were promoting tribal attacks against them. This led to factions—Christians versus traditionalists to tribal religion, and within Christian groups, Protestant and Catholics—not only among Spokane but many other tribes exposed to both doctrines; thereby further disrupting tribal alliances.

Lastly disease, brought on by Euroamerican missionaries and incipient settlements and its management or lack thereof, lead to the abandonment of Tschimakain Mission in 1848. In late 1847, members of the Cayuse tribe (southeast Washington/Walla Walla Valley) killed Marcus Whitman, his wife Narcissa and seven others after a particularly devastating hit of scarlet fever had affected the tribe. Coinciding with this was frustration among the Cayuse over encroaching settlers, cultural misunderstanding, and a general feeling that Whitman was more interested in serving the needs of settler groups than the tribe itself (Ruby and Brown 2006:77). Despite assurances from Spokane elders that no harm would come to the Walker-Eells families in addition to displays of political alliances towards both the U.S. government and other tribes seeking to disassociate themselves from the Cayuse, mounting violence ultimately was the determining factor Walker and Eells left.

Missions would continue in various parts of the Pacific Northwest well into the 1850s. Some thrived from being far enough away from parts of the Northwest embroiled in war while others located in war-torn areas dissolved. St. Paul’s Mission, for instance, provided religious services into the mid-1870s.

Early Settlement in Eastern Washington

During the 1840s and 1850s, increasing numbers of settlers were coming into the Pacific Northwest. Fur traders began setting up farms by the early 1840s while missionaries inspired families west. Major immigration to the region came with the discovery of accessible routes in what would become Wyoming, southern Idaho, southern Washington, and northern Oregon. In 1843, 900 immigrants successfully reached the Columbia River Valley from Missouri; known as the “Great Migration” (Schwantes 1989:86). This group continued on into the Willamette Valley the following year and thereby successfully cleared the path for others to follow; known as the Oregon Trail. From 1840 to 1860 reportedly 53,000 settlers completed the Oregon Trail journey (Schwantes 1989:86).

Plans to create transportation and trade networks connecting southeastern Washington and western Montana—through Spokane, Coeur d’ Alene, Nez Perce, and Blackfoot land—began in the early 1850s. In 1853, a railroad exploring party led by Captain George McClellan came through Spokane territory—meeting up with Governor Isaac Stevens and Chief Garry at the abandoned Tschimakain Mission (Ruby and Brown 2006:86). The following year, a group of Canadian settlers—part of the James Sinclair party—took over parts of Spokane land (Lewis 1987:55).

With the Oregon Donation Land Act of 1850, which offered half a section (320 acres) of unsurveyed land to Oregon-bound Americans, the Pacific Coast and especially the Willamette Valley was increasingly occupied by Non-Native Americans. Gold discovered in the Colville area in 1855 initiated the beginnings of eastern Washington’s mining-based economy and brought a fluxuating population of Euroamerican, Chinese, and Chinese American miners throughout the Spokane area.

Territorial Period (1853-1889)

As the amount of people from Eastern and Midwestern U.S. gradually rose to move into the region so too did American government interests. According to the seventh Census Record of the U.S. Census Bureau (CSPN 2015c), 13,294 people were living in the Pacific Northwest in 1850. After disputes with England, a treaty was signed in 1846 giving England land north of the 49th parallel (now Canada) and the U.S. land south of the parallel. Further redrawing of the newly acquired land established the Oregon Territory two years later—composed of what would be the states of Washington, Oregon, Idaho, and parts of Montana and Wyoming. With Oregon City as the capitol, a separate territory was proposed in order to concentrate more fully on the growing non-Native population north of the Columbia. In 1853, the new territory of Washington—all of future Washington State, northern Idaho, and a portion of Montana—was sanctioned; making Olympia it's capitol.

Late in the same year, Isaac Stevens was made territorial governor and began pressing tribes to cease conflict—at this time the Cayuse, Yakima, and U.S. Army were fighting as a result of the Whitman massacre—and relinquish lands for Euroamerican homesteading. Between the end of 1854 and into early 1856, Stevens negotiated eight treaties with 26 different tribes. During the 1855 Treaty with Walla Walla, Cayuse, and Umatilla Tribes, Spokane Chief Garry, was in attendance but did not participate in signing the treaty (Lewis 1987:55).

The signing of treaties did not halt attacks against the U.S. Army and various American government agents. Months after the Yakama Tribe agreed to a treaty with Stevens, war broke out (known as the Yakama War 1855-1858) in response to the sexual assault of a Yakama woman that had been carried out by Euroamerican prospectors. Following the defeat of the U.S. Army at the Battle of Toppenish Creek (near the city of present-day Yakima) fear spread throughout the territory of a full-scale Indian uprising. The Yakama War reached as far north as Seattle. Sparking the Puget Sound War, the Walla Walla and Cayuse were drawn into Yakama war parties that culminated with the Battle of Seattle. This war facilitated conflict in Spokane-Coeur d'Alene lands culminating with the Battle of Four Lakes in 1858.

While the Yakima conflict was initially underway, the Spokane had entered into peaceful councils with Governor Stevens, but had yet to agree to a treaty. Refusal to participate in a treaty largely had to do with conditions the Spokane Tribe desired; specifically, that Stevens guarantee the U.S. Army not move into their territory and other parts of eastern Washington. As the Yakama War was mounting it was feared the U.S. Army would have no choice but to enter and take positions throughout the Spokane, Coeur d'Alene, and Colville areas to gain an advantage against the Yakama. The Spokane position on the Yakama War had been neutral but it was becoming evident young men were being drawn to fight. With these concerns in mind, Chief Garry wrote to Governor Stevens at least once expressing an aversion to join Yakama Chief Kamiaken against the U.S. government but warning Stevens that "If the Indians now at war were driven into their country they could not answer for the consequences; probably many of the Spokanes would join them" (Lewis 1987:60). The latter part of this statement would come true in May of 1858 when Colonel Steptoe engaged in battle with Spokane, Palouse, Yakama, Coeur d'Alenes, and other tribes at the Battle of Pine Creek or Tohotonimme.

Incited by the defeat and retreat of Colonel Steptoe's force, the U.S. Government began threatening retaliation against involved Tribes unless they hand over those who fought at the Battle of Pine Creek. Despite pleas of peace and understanding and consultation requests to be included in American Government deliberations over reservation land disposition, Colonel Wright led a punitive expedition at

the end of August of the same year. Meeting up with the Yakama, Palouse, Coeur d'Alene, and Spokane in the vicinity of present-day Meadow Lake, Colonel Wright effectively ended the Yakama and Coeur d'Alene wars at the Battle of Four Lakes. With this victory, Colonel Wright succeeded in obtaining a peace treaty among the Coeur d'Alene, Spokane, Colville, and Nez Perce within a month of leaving for Spokane territory.

These conflicts led to an explosion of military instillations between 1855 and 1861. Until the deadly attack upon the Whitmans, little U.S. military presence had taken place in Oregon-Washington Territories. While a "soldier-settler" militia formed in response to the attack, it wasn't until 1850 that a federal military reserve was established—at Fort Dalles (Meinig 1968:154,155). In a period of six years, 46 forts and blockhouses were built; including the conversion of Fort Colville from a trading post to a U.S. Army post.

Furthermore, these conflicts gave way to American government control of tribal land. In 1862, a 624-mile long route going through Spokane, Colville, Nez Perce, and Flathead territory, known as Mullan Road, was completed; serving military transport from Fort Walla Walla to Fort Benton. During the same year, the Homestead Act contributed to large movements of Euroamerican settlers across the American West including Spokane Valley. Between the 1870s and 1880s, American settlements began to be established as regional tribes were moved to reservations. The Spokane Reservation was established in 1881—just northwest of the city of Spokane (Ruby and Brown 2010:60). Simultaneously, the city was incorporated.

Early Urban Spokane and After

The first permanent Euroamerican settlers of Spokane Falls—what would later be changed to Spokane—arrived between 1871 and 1873. James Downing and Seth Scranton constructed a mill on the south bank of the Spokane River where it intersected with the head of a waterfall called Spokane Falls. By 1877, Frederick Post had a gristmill operating at the Spokane Falls location as well, and James Glover expanded the small commercial district to include a general store. At the end of the decade, U.S. census enumerators recorded 350 residents congregated around the banks of Spokane River and Spokane Falls (Meinig 2005:28).

Catapulting the small commercial and manufacturing town into a railroad center with approximately 20,000 residents in 10 short years was the coalescing of two major events. First, was the completion of Northern Pacific Railway and Oregon-Railway and Navigation Company (OR&N) lines (Meinig 2005:28; Rasmussen 2005:126) in 1883 and second, was the discovery of gold and silver in the Coeur d'Alene mining district in 1884. During the 1880s and 1890s, the "Inland Empire," as Spokane came to be nicknamed prospered as the State's commercial, agricultural, mining, and transportation hub east of the Cascades. An 1884 lithograph (Figure 1.4) recorded four churches—each serving different Christian sects, three schools—including Gonzaga College (renamed Gonzaga University in 1912), nine factories (milling, furniture, and bottling), five hotels and two banks. Spokane's move to urbanize was so progressive at this time, it acquired streetlights before San Francisco and Portland (Arksey 2005).

The year 1889 not only marked the year Washington reached statehood but was also discernable for its devastating fires in four of the new state's cities; Spokane included. Engulfing thirty-two city blocks, Spokane's Great Fire destroyed its business district as far north as Front Avenue (today, Spokane Falls Boulevard) and as far south as Railroad Avenue (now, Railroad Alley) (Figure 1.5).

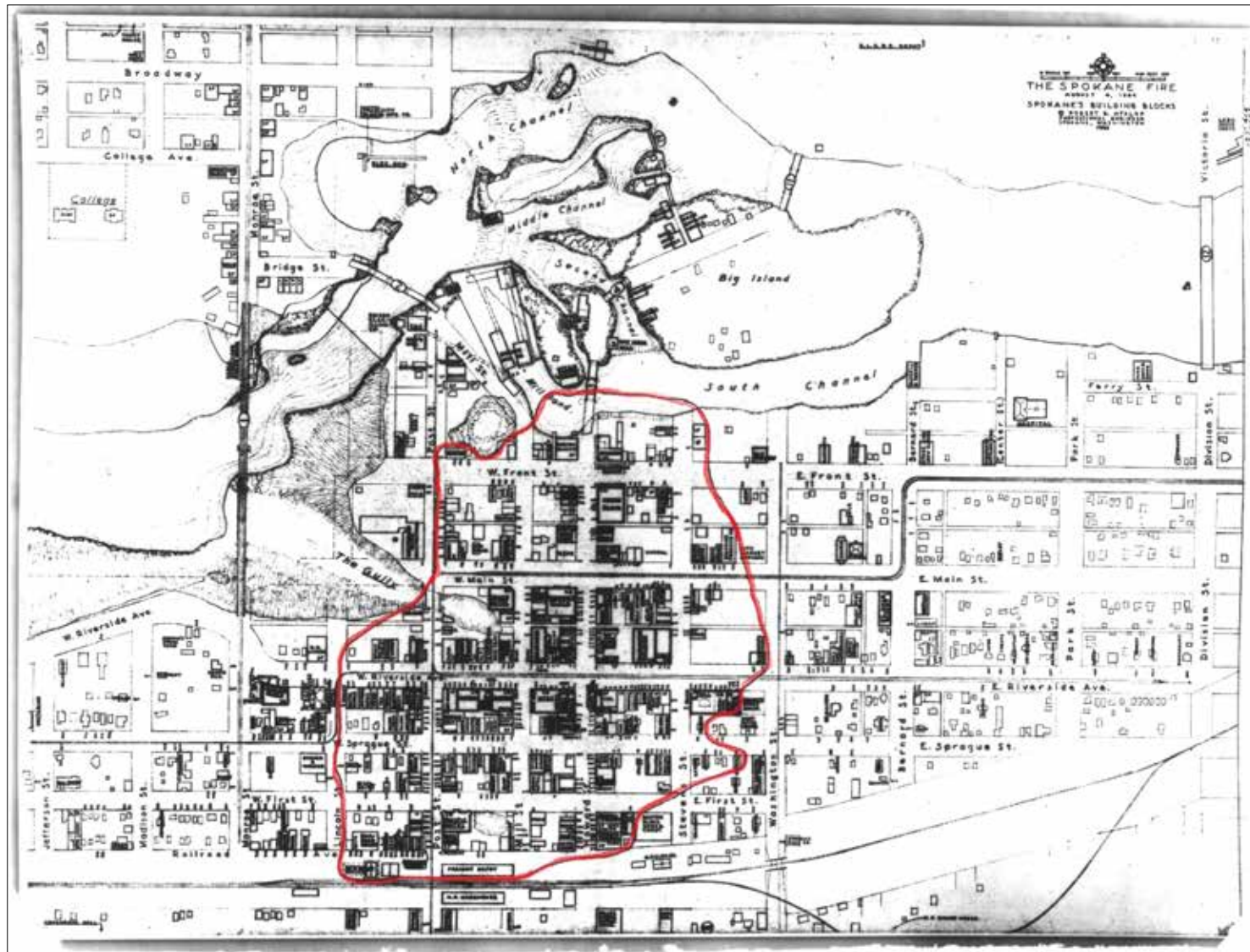


Figure 1.5. Map of 1889 Great Fire of Spokane. Note: Red boundary marks the fire's devastation. (Spokane Public Library, Northwest Room, Spokane, Washington).

With fire prevention in mind, Spokane Falls rebuilt itself with modern architecture techniques and materials—several of which had been designed by Kirtland Cutter, a well-regarded architect of the twentieth century. The fire, having only temporarily affected Spokane Falls's economy, attracted new businesses and investors who still saw promise in the town and in two years the city was reimagined complete with the chartering of a new name; Spokane (Fahey 2005: 189-195; Harbine 2015).

By the turn of the twentieth century, Spokane's population nearly doubled. At this time Northern Pacific (later Great Northern Railway) aggressively began appealing to families to make Spokane their home while McGoldrick Lumber started its four decade history as one of the Inland Empire's major employers (McGoldrick 2004:9,195). Additionally, the army garrison, Fort George Wright—a replacement to Fort Spokane—brought upwards of 500 men to the community (Arksey 2005).

Efforts to accommodate the city's growth and subsequent commuting needs, Spokane rapidly established an AC-powered electric street car system. Further contributing to Spokane's significance as a regional center, its interurban system—operated by Spokane and Inland Empire Railroad (S&IL)—made connections as far east as Moscow, Idaho (Lambeth 2015).

In the 1910s, over 100,000 people called Spokane home. A distinct wealthy and ethnic working class was made visible throughout the city's landscape. Much of Spokane's diverse middle class developed culturally diverse neighborhoods in the city center and surrounding the banks of Spokane River. Downtown Spokane hotels became the primary residence for migratory workers. Wealthy residents at this time began giving land to the city for parks which led to a city park board. Famed landscape architects, the Olmstead Brothers, were enticed to Spokane and produced a report on ways to update existing parks in addition to recommending new park locations; including identifying the site of Spokane Falls be reimagined as a park (later to be Riverfront Park) (Kershner 2007).

By the 1920s, Spokane had established itself with a track record as a major locus for union activity in the Pacific Northwest. The Inland Empire being a prominent stop in the "wageworker frontier" (c.f. Schwantes 1994:11-12) found itself enmeshed in labor and political movements. Between 1909 and 1930 a weekly newspaper, *The Industrial Worker*, was published intermittently in Spokane and Seattle (Perry and Thorpe 2001). The primary news outlet for the Industrial Workers of the World (also known as IWW; its members nicknamed the "Wobblies"), for its Northwest American audience, *The Industrial Worker* reported on labor activism like the 1909 "Free Speech Fight" in downtown Spokane and just south of the project area. As many as 500 IWW members were arrested for publicly protesting the city's ban on public speaking. Equally notable were strikes by mill workers and seasonal harvesters in 1917 that resulted in military police temporarily occupying the city.

Spokane's population began to stagnate around the 1920s. It was then that local control of resources—especially mines—was waning caused by national corporations as they set aggressive competition and increased the demand of investment capital (Meinig 2005:35). An emerging aviation industry did aid Spokane's faltering economy to a degree when the Mamer Air Transport Company began operating commercial and mail routes between Spokane, Seattle, and Minneapolis-St. Paul (Arksey 2005). However, like many urban centers with an economy driven by investment of surrounding natural resources, Spokane suffered hard from the 1929 stock market crash. As little as one in four Spokaneites were unemployed during the Great Depression (Kershner 2007).

It was the New Deal's Grand Coulee Dam project that provided arguably the most stable labor opportunities for the region throughout the 1930s. At the peak of construction purportedly 8,000 men were hired at one time (Reinartz 2002:39). Just short of its completion, the U.S. entered into World War II. With the dam producing high amounts of electricity, this brought a number of aluminum plants to Spokane Valley.

War efforts continued to stimulate Spokane's economy. With the Velox Naval Supply Depot, Baxter Army Hospital, the establishment of air bases—Geiger Field (now Spokane International Airport) and Fairchild and the Hanford Engineering Project (located 145 miles southwest) more than 160,000 people called Spokane home by 1950 (Reinartz 2002:43).

Between the 1960s and 1970s, urban sprawl reached its peak and declined. While portions of the downtown area were torn down to make way for offices and parking lots, other areas including the property surrounding the banks of Spokane River remained in disrepair. As a result, revitalization became a major focus for the city. National environmental movements at this time equally influenced rehabilitating the Spokane River. Spokane urban renewal efforts culminated with the cleaning up of the river and transforming the surrounding area for the 1974 World's Fair Exposition (Bowers 1974). For more information about the World's Fair and its influence to the area around the Spokane River—including the Riverfront Park—a built environment assessment was prepared in support of this project (Montgomery et al 2016).

Urban renewal efforts were enjoyed briefly since the national economy declined beginning in the late 1980s. Unemployment spiked for Spokane with long-standing businesses in downtown closing while others formed mergers or sold ownership. The 1980s and 1990s marked the growth of the medical industry in Spokane. Health services continues to be one of the leading sources of employment (Tweedy 2015).

Chapter 2 Before the Riverfront Park: Homes, Businesses, and Industries, 1880- 1960s

Before the City of Spokane acquired the project area in 1972 to design and construct the '74 World's Fair Exposition, and later the Riverfront Park, the area surrounding the Spokane River was a mix of light and heavy industrial and commercial with residences interspersed. Blocks of the initial town site, including the southern extent of the project area, were originally laid out in 1878 by James Glover and in 1880, the area was resurveyed by C. F. Wright. Based on the 1880 Spokane Falls plat map (Wright 1880), the southern portion of the project area consisted of at least six city blocks bound by Spokane River to the north, east, and west, and Front Avenue (later renamed Trent Avenue and today, is known as Spokane Falls Boulevard) to the south. These blocks were identified as the first six (Historic Blocks 1-6) out of 29 total making up Spokane Falls at the time. With the exception of Block 1, which appears to have been subsumed by Block 2 sometime by the end of the 1880s, all six blocks maintained their layout until the redevelopment of the area for the World's Fair Exposition. It is unclear when Havermale Island and the northern portion of the project area was originally platted but by 1891, the Sanborn Fire Insurance Company had surveyed Havermale Island and appeared to have been partitioned into six irregular-shaped blocks (Historic Blocks 248-253). Havermale Island experienced two instances of city block restructuring and renumbering—once around the turn of the twentieth century and a second time around the 1920s. Initially, two additional blocks, Blocks 241 and 243 were created thereby further segmenting Blocks 248 and 252. On the second instance, Block 243 was incorporated with Block 253. It was also around the turn of the century that the block number for Canada Island (formerly Cannon Island and before that, Crystal Island) shows up on the 1902 Sanborn Fire Insurance Map (Sanborn Map Company 1902)—as Block 243.

Over a period of 100 years (1873-1973), the character of the project area remained commercial-industrial with waves of residential occupation. The period between 1890 and 1910 was the largest experienced in the project area; topping out at approximately 1100 inhabitants in 1910. This history can be traced through a variety of historical sources.

Historical Archival Research

Archival sources such as photographs, manuscripts, land records, and property records were examined at the following institutions:

- Spokane Public Library
- Spokane County Auditor's Recording Office
- Northwest Archives and Eells Northwest Collection, Penrose Library, Whitman College
- Washington State Digital Libraries Collection
- Fort Walla Walla Museum Library
- Ancestry.com

In addition to the assorted newspaper articles, books and journals, and unpublished documents referenced throughout this chapter, three sources of information deserve particular discussion—Sanborn Fire Insurance maps, federal censuses, and Spokane city directories. These sources yielded information to discuss an eighty year history of the project area, including its layout, business composition, and resident demographics. This information is detailed below.

Sanborn Fire Insurance Maps

One of the most important sources for historical research of a developing western American community, like Spokane, is the series of detailed maps prepared by the Sanborn Map Company of New York. As these map series were originally intended for use by fire insurance agents and companies, Sanborn Fire Insurance maps are the only maps from the historical period that consistently and accurately depicts the layout of structures in downtown Spokane. These maps detail construction materials, building dimensions, if stairs were present, as well as placement of windows or doors. These maps were updated periodically and are useful for identifying dwellings and commercial and industrial properties at the location of the project area as early as 1884 and as late as 1965 for some portions. Sanborn Map Company coverage of the project area began with mapping Historic Blocks 2, 4, and 5 in 1884. Full coverage of the project area began in 1891 (Sanborn Map Company 1891).

Corresponding portions of Sanborn fire insurance maps to the project area APE were georeferenced and mosaic-ed in order to get a sense of development over time (Figures 2.1-2.6). The majority of these maps were acquired from a technical report provided to the City of Spokane’s Parks and Recreation Department detailing the Phase I Environmental Assessment of the Riverfront Park (Hall et al. 2014). The following years were available for all portions of the APE: 1891, 1902, 1910, and 1950. A 1925 update to the 1910 Sanborn map was located and consulted at the Spokane Public Library’s Pacific Northwest Room. Due to copyright laws, it was not possible to reproduce the exact 1925 map. Instead, buildings appearing on the 1925 map were digitized and overlaid onto the 1910 Sanborn map. Those buildings and structures no longer existing in 1925 were removed from the 1910 Sanborn map. In order to further understanding of data provided in these maps an appendix (Appendix A) was compiled summarizing details about buildings.

Federal Census Records

Another strong reference of information for understanding the history of the project area is the federal decennial censuses, which began in 1860 for Washington Territory and in 1880 for Spokane County. While inhabitants in the project area were likely enumerated in the 1880 census, addresses could not be checked against a corresponding Sanborn map for accuracy. Similarly, the 1890 census likely contained specifics about people living in the project area as well as that of Washington Territory however a fire in 1921 destroyed these (Lloyd 2016). Therefore, the 1900 federal census is the earliest available census that definitively included project area residents. As the most recent census year available is 1940, the 1950 census was also not examined. Decennial censuses consulted for this work includes: 1900, 1910, 1920, 1930 and 1940 (Bureau of Census 1900, 1910, 1930, 1940).

Appendix B summarizes information as it appears in census schedules, generally without corrections. To conserve space, several categories were excluded based on lack of relevance (i.e. year of marriage, education, and federal census codes). In some cases, interpretations were offered in brackets “[]” and foot notes provide further clarification where it was felt needed. In instances where readability was too difficult, a question mark “?” was used. The 1930 census schedule was difficult to summarize due to a

lack of legibility and an absence of house numbers. Therefore, a summary to the 1930 census is not included in Appendix B.

Spokane City Directories

Like the federal census records, Spokane city directories share similar insight into project area residents. Typically issued annually and printed by a variety of local publishers, city directories contain the names and addresses of business of the town only arbitrarily offered in Sanborn insurance maps and that are rarely considered in censuses. Additionally, city directories can offer fact checking to street numbers identified in corresponding federal censuses. Only those years corresponding with Sanborn maps of the project area were consulted unless no related year existed; in which case the closest year, either proceeding or subsequent to, was examined. If no Sanborn maps existed for years representing a decade then the year starting that decade (i.e. 1910, 1920, 1930, etc.) was consulted. Years examined include: 1891, 1902, 1910, 1925, 1930, 1940, and 1950, and 1960 (Spokane City Directories). Appendix C summarizes information compiled.

Project Area Progress Every 10 Years

Historical sources discussed above were used to compile information about the development of the project area. The 10-year intervals that separate federal census recordings combined with roughly more or less 10-year intervals for Sanborn Fire Insurance maps provided a general decade-by-decade history of the area. While multiple Sanborn maps available for the area did not correspond exactly to federal census years—indeed, the federal census records themselves are only available up to 1940—nonetheless using these 10-year intervals helps summarize information in a meaningful context to support archaeological investigations that may take place in the project area.

City directories dating prior to 1890 were not available through institutions visited. While the 1880 Federal Census records existed, the forms were incomplete. No address numbers were given with streets listed therefore it was not possible to identify who was living in the project area in 1880. Despite this, a plat map and lithograph dating to 1880 and 1884 respectively and the 1884 and 1888 Sanborn Fire Insurance maps were worthwhile to begin this development by decade summary with 1880. This summary ends with the year 1960; providing a 80-year snapshot of the Riverfront Park prior to its transformation as the site of the 1974 World's Fair Expo.

Resident and business information obtained from federal census records and city directories was used to label a selection of Sanborn Fire Insurance maps. A selection was chosen in consideration of the project area size and ability to best display these details on maps. Since the Sanborn maps for the years 1902 and 1910 represent the most growth and development in the project area, these years were chosen to be labeled. To best contextualize resident and business data displayed on Sanborn maps, maps were separated by blocks unless blocks were so small others could be incorporated together. Some blocks were chosen not to be labelled since they only contained businesses the Sanborn Map Company already had named. A total of 12 maps were created depicting residents and businesses (Appendix D).

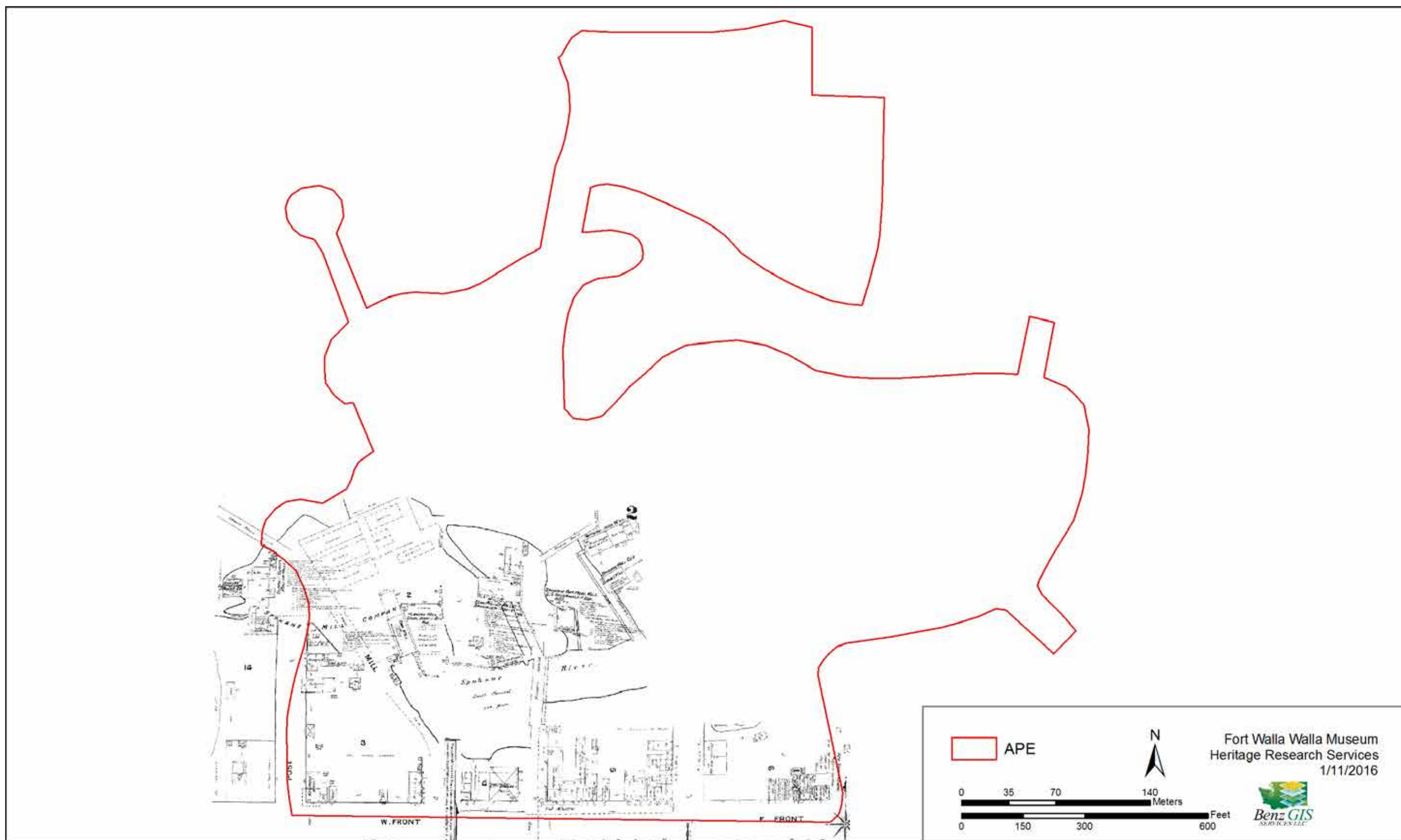
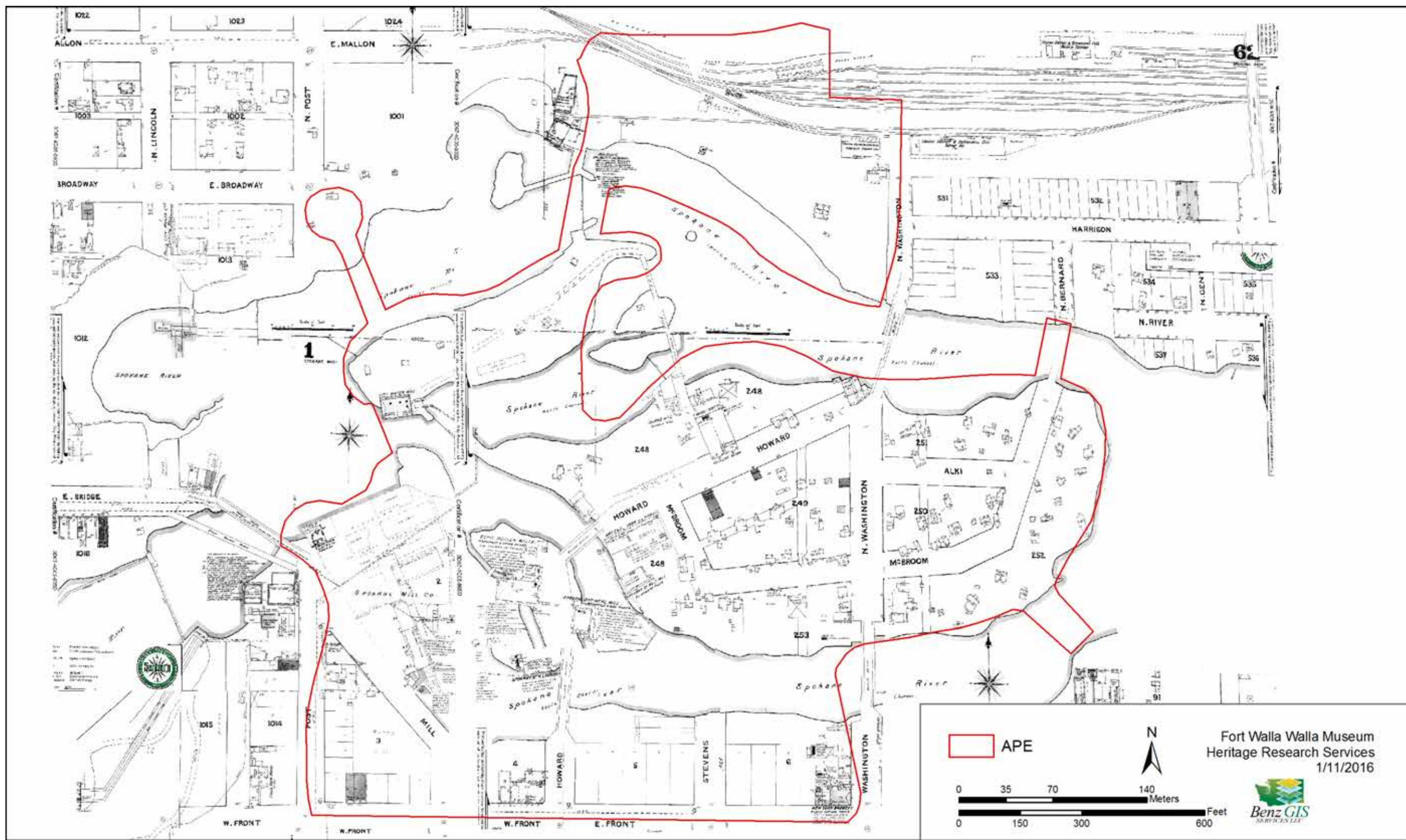


Figure 2.1. Portion of the 1888 Sanborn Fire Insurance Map of Spokane Falls (Spokane) with the APE overlaid. White areas denote Sanborn sheets not available for this year (digital image courtesy of EDR. Inc).



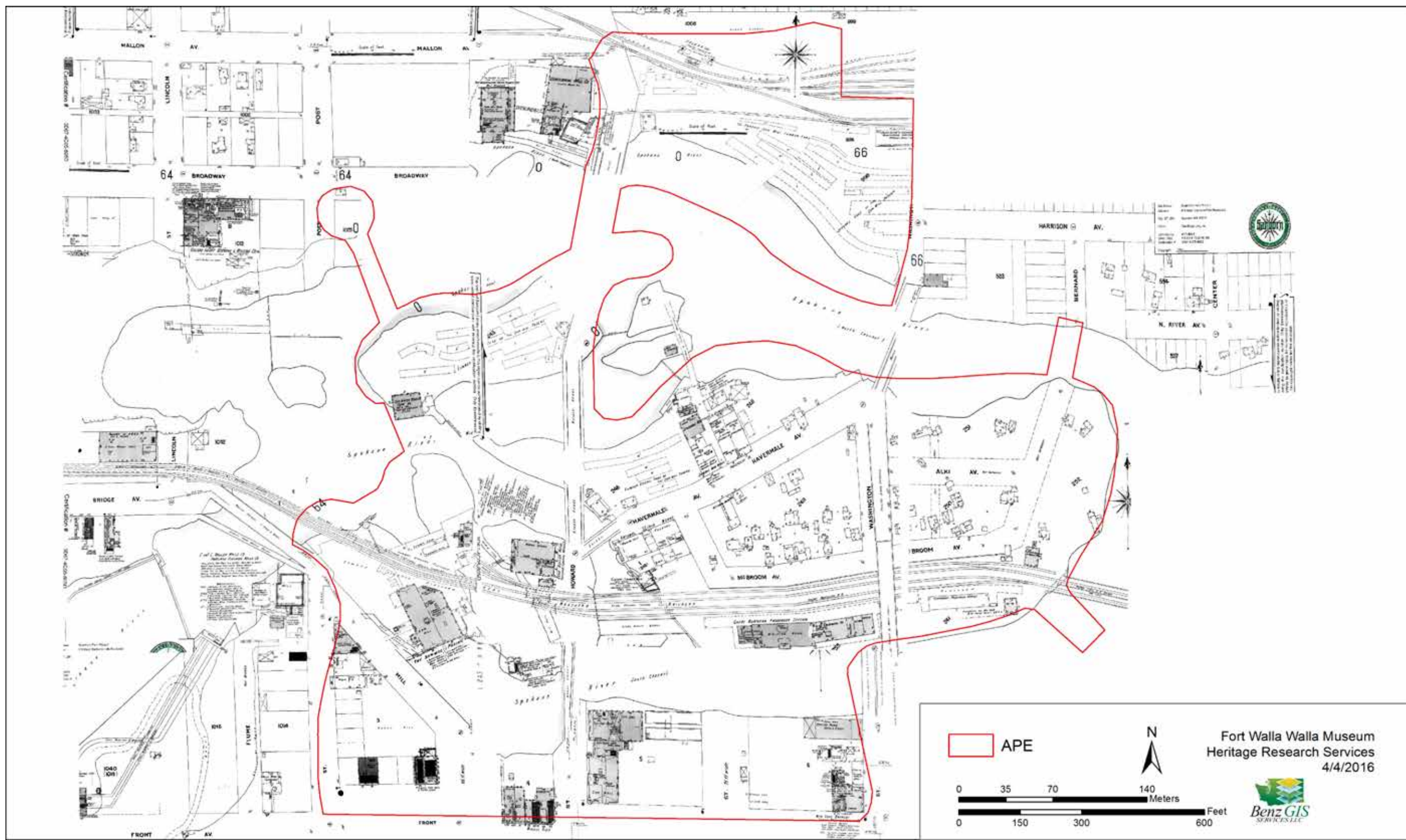


Figure 2.3. Portion of the 1902 Sanborn Fire Insurance Map of Spokane with the APE overlaid (digital image courtesy of EDR, Inc).

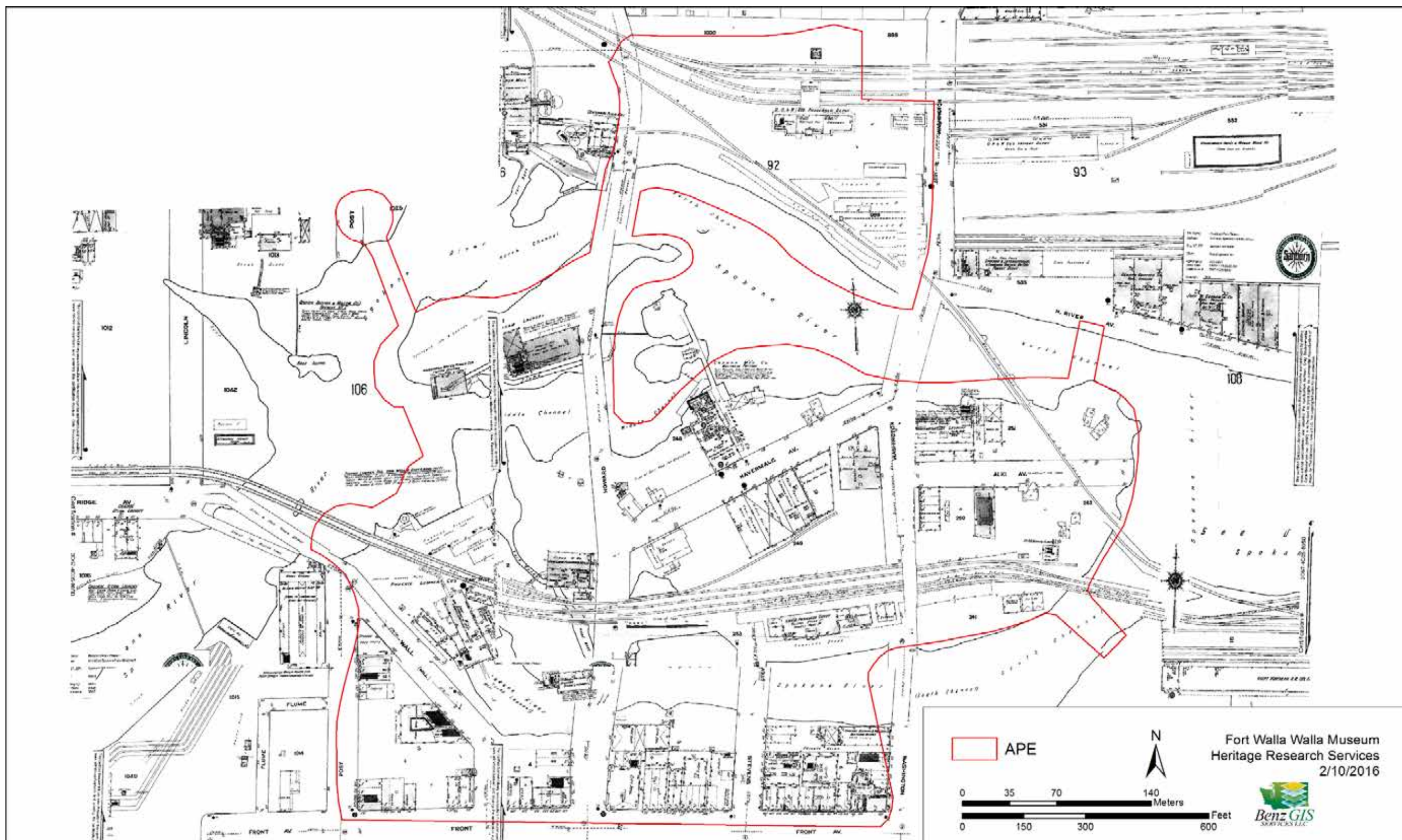


Figure 2.4. Portion of the 1910 Sanborn Fire Insurance Map of Spokane with the APE overlaid (digital image courtesy of EDR, Inc).

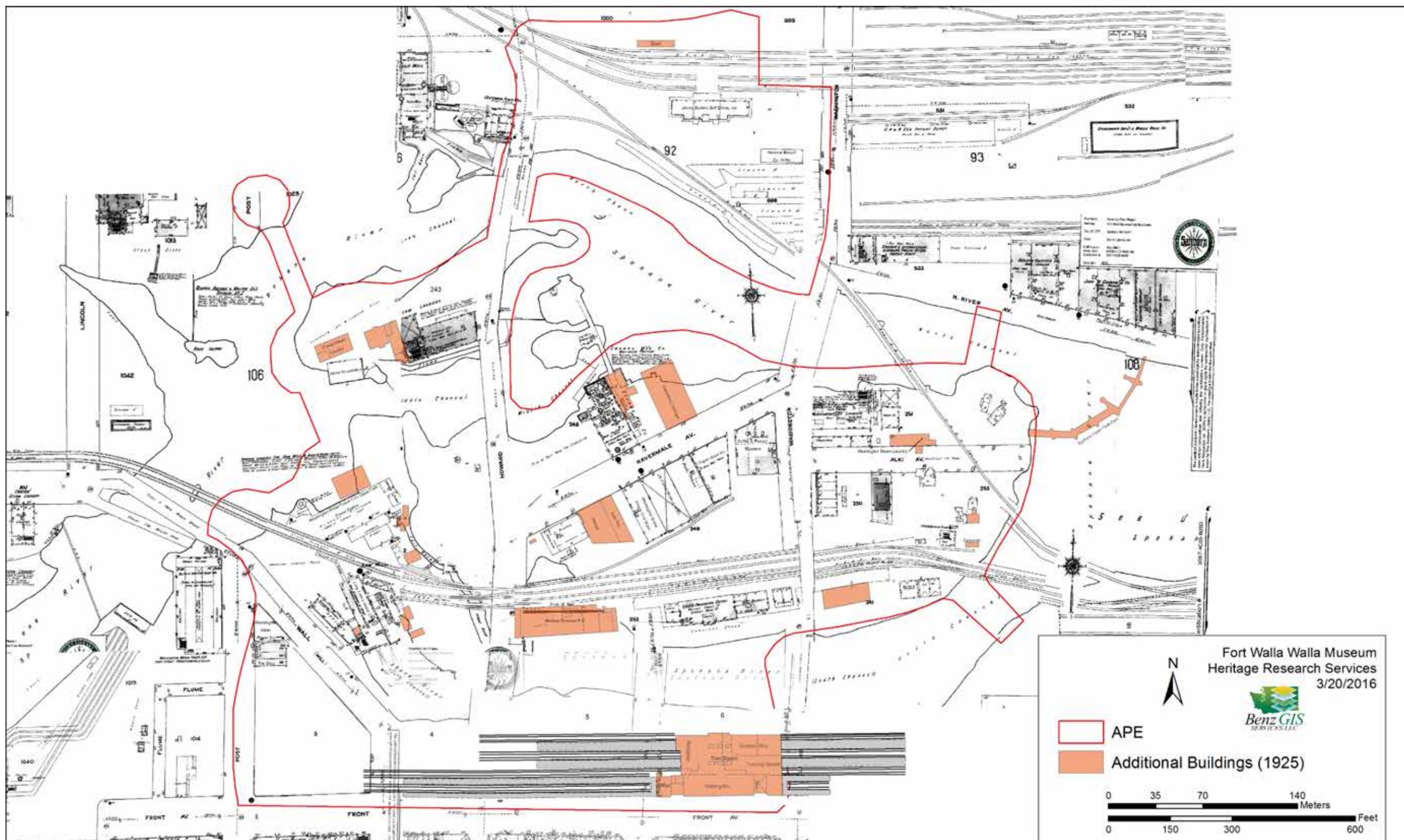


Figure 2.5. Portion of the 1925 Sanborn Fire Insurance Map of Spokane based on the 1925 map with the APE overlaid (digital image courtesy of EDR, Inc).

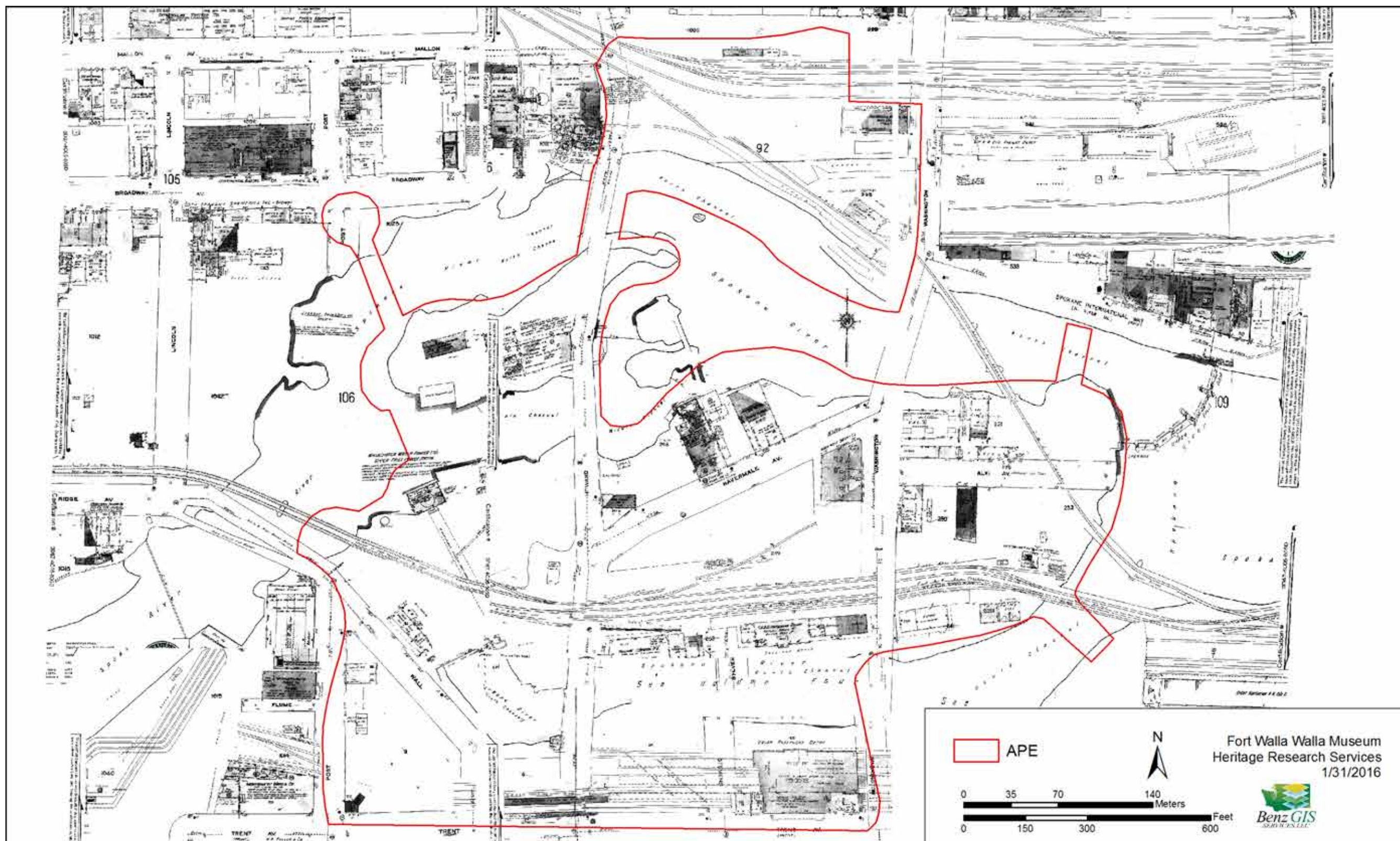


Figure 2.6. Portion of the 1950 Sanborn Fire Insurance Map of Spokane with the APE overlaid (digital image courtesy of EDR, Inc).

Each address depicted in Appendix D is labelled with the following:

- Name of the head of household (or business) at that address;
- First name of the head's spouse (in parentheses);
- Head's occupation;
- Name and occupation of other working adults in the household.

Should no information be available for the address, the address was not labelled. If no occupation was listed with an individual, the phrase "No Occupation" follows the household member's name. If the occupation could not be discerned, a question mark (?) followed the name. Where households exceeded more than ten working adults, a count and general label describing the overall household composition was made; for instance "98 Male Caucasian and Japanese Lodgers." Names and occupations come from either the federal census or the city directory for the year indicated. Sporadically, resident names and occupations in the census conflicted with those in the city directory. Where the city directory is commonly more accurate for spellings and specific occupations of residents, the census data is more complete in terms of who was living at a known address. Therefore, the federal census was relied upon for the residents at an address. When a doubtful reading of a name occurred, this is followed by a question mark "?".

In one instance, streets to addresses in the project area were not found in either the federal census record or the city directory. This frequently was the case for dwellings located on Havermale Island. In both the 1900 and 1910 censuses "Big Island" was cited as the address. Big Island similarly was used in corresponding years to city directories. This was generally resolved when a house number was associated with "Big Island." However, on more than one occasion house numbers were not listed or there was more than one of the same house number on the Sanborn maps. Where duplicate numbers are present with resident or business details, no label was given.

Some businesses located on Howard Street at the Howard Street Bridge were not given a street address but were simply listed as "Howard St. Bridge." Similarly, businesses at the corner of intersecting streets were found to be recorded as such instead of a street addresses. These listings was maintained for businesses not already labeled directly on the Sanborn. For those business already directly labeled on corresponding Sanborn maps, the label was not duplicated.

In some cases, census records and city directories conflicted in terms of occupants. This is often due to the timing of when these sources recorded residents at a given address. Throughout the late 19th and early 20th century it was not uncommon for addresses to have high household turn-around. Meaning, it was not unexpected for residents to live at any given household for a short period of time lasting weeks or months adding up to less than a year. In these instances the federal census information was chosen to be depicted. On one block (Block 5), some addresses were found in city directories and federal census records that clearly were located on the block but no structures were depicted on the corresponding Sanborn maps. This information was still chosen to be displayed on the figures in Appendix D. Information regarding businesses at addresses was obtained only from city directories. Appendix B and C can be consulted for data

provided in census records and city directories; free of interpretations made to the labelling of map figures.

The following is a summary of resident demographics and businesses present within the project area between 1880 and 1960. Beyond the scope of this report, no additional research was undertaken regarding individuals or businesses.

The Project Area, Ca. 1880

Around 1880, the project area was steadily growing into a small commercial and manufacturing town. Whereas the middle of the last decade had seen Spokane's first Euroamerican settlers set up primarily along the south channel of the Spokane River near the river falls with a couple of mills and one or two cabins on the "Big Island" (later named Havermale Island after Samuel G. Havermale, a notable Spokane pioneer and Methodist preacher), the 1880s marked major incipient development and settlement for the project area.

At the beginning of the decade, the City of Spokane Falls was resurveyed by C.F. Wright (Wright 1880); illustrating the southern portion of the project area contained six blocks (Historic Block 1, 2, 3, 4, 5 and 6; Wright 1880). Oriented northwest-southeast, Block 1 was originally bound to the north and east by the Spokane River, to the south by Block 2, and to the southwest by Mill Street (renamed later, Wall Street). Block 1 was subdivided into six near rectangular lots spanning 100 to 106.25 feet (ft) long and between 30 and 56.39 ft wide.

Near perpendicular to Block 1, Block 2 was bound to the north and south by the Spokane River, a small channeled "island" to the east and Mill Street to the west. Block 2 was subdivided into five lots measuring 100 ft long and 40 ft wide. Block 3 was originally bound on the north by two streets converging together; Post and Mill Street. Mill Street bordered Block 3 to the east while West Front Avenue (renamed Trent Avenue and today is known as Spokane Falls Boulevard) served as the southern boundary, and Post Street, its western extent. Historic Block 4 was bound on the north by the Spokane River, on the east by Howard Street, on the south by West Front Avenue, and on the west, Mill Street. Historic Block 3 was subdivided into a total of 12 lots consisting of four rectangular lots (1-4), each measuring 56.25 ft wide (east-west) and 75 ft long (north-south), one rectangular lot (5) measuring 56.75 ft wide (east-west) and 75 ft long (north-south), five rectangular lots (6-10) measuring 75 ft wide (east-west) and 40 ft long (north-south), one right angle shaped lot (11) measuring 158.7 ft wide (east-west) and 179.7 ft long (north-south); with its longest side being 240.7 ft, and finally Lot 12, being an irregular pentagon measuring 83.7 ft wide (east-west) on the north, 206.75 ft wide (east-west) on the south, 64.15 ft long (north-south) and 182.50 ft long (northwest-southeast). Historic Block 4 was subdivided into two sub-rectangular lots. Whereas both lots measured 88.17 ft wide (east-west), Lot 1 measured 98 ft long (north-south) and Lot 2 measured 142 ft long (north-south).

Rectangular in shape, Historic Blocks 5 and 6 were subdivided into five, 142 ft long and between 60.16 and 60.25 ft wide lots. Both blocks were bound to the north by a 20 to 63 ft bank against the Spokane River and to the south by Front Avenue. Where Block 5 was bound to the east and west by Stevens and Howard Streets, respectively, Block 6 was situated between Washington Street (to the east) and Stevens Street (to the west).

It is during this time that infrastructure expanded within the project area. Since the channels and Big Island within the Spokane River were only accessed by ferry, boat, or canoe, local residents contributed to funding three bridge crossings—completed in 1881—from Howard Street, over the south channels to Big Island and from Big Island to the north bank of the river (Historic Preservation Office, Spokane Regional Council n.d.). With the channels now connected to the mainland, commercial and industrial properties began to appear more readily throughout the project area. By 1884, Blocks 4 and 5 were the most developed of all the project area with at least ten standing structures including a stable (Sanborn Map Company 1884; Figure 1.4). Only Blocks 4 and 5 appeared on available portions of the 1884 Spokane Sanborn Fire Insurance Map for the project area but revealed these spaces to be mixed commercial and residential. Most notably, Block 5 contained not only two hotels, the California House—operated by William C. and Clara Gray—and the Delmonico, but a tailor, paint shop, and buildings associated with Chinese merchants and/or occupants.

By 1888, industrial properties, namely the lumber mill operated originally as A.M. Cannon's Mill that merged as the Spokane Mills Company, in Block 1 and 2 expanded to subsume the entirety of these blocks. The Spokane Mill Company also constructed a shingle mill on the western extent of Big Island. Similarly appearing on Big Island was the National Iron Works factory. Similarly, Samuel Havermale's Echo Roller Mills expanded its use of land on the "Little Island" channel (sometimes referred to as Clover Island around the time of the Expo) while Havermale & Son Company (also run by Samuel Havermale) continued to process grain at the Spokane Oat Meal Mill. Commercial properties appearing for the first time in the project area was Spokane's first commercial laundry facility—the Spokane Steam Laundry—on the "Little Island" just south of Echo Roller Mills, and the New York Brewery at the northwest corner of Washington Street and Front Avenue, on Block 6.

The Chinese community appears to have been growing at Block 5 and had a building devoted to laundry services and one to gaming. Despite a City ordinance prohibiting establishments from distributing and using opium, opium dens were known to be located here (Nelson 1994:127,134). The enforcement of ordinances against opium was not rigorously followed by Spokane's police force (Nelson 1994: 143). Coinciding with Spokane's Front Avenue Chinatown were brothels along both the eastern and western sides of Stevens Street at Front Avenue. Brothels also appear along the western edge of Block 4 at Mill Street and Front Avenue. Prostitution was a common occurrence in early Western towns as few wives followed their husbands around to mining camps and railroad towns. Furthermore, strict immigration laws prohibiting wives of Chinese laborers from coming to the U.S. meant female companionship was in high demand. At Block 3, one new hotel, the Keystone, was located at the corner of Post Street and Front Avenue. Other lodgings were sited on Block 3 on the north end and the southeast corner.

Towards the close of the decade, on August 4th, 1889, a substantial fire severely affected the project area. Spanning thirty-two city blocks, the fire consumed structures as far north as across the Howard Street (South Channel) Bridge to Block 2; destroying the Spokane Steam Laundry (Figure 2.7). For the project area, devastation was most apparent along Front Avenue between Block 3 and 6; destroying nearly all buildings in these blocks (See Chapter 1, Figure 1.5 Spokane Great Fire Map). One of the few to survive was the New York Brewery.



Figure 2.7 Spokane 1889 Fire Devastation in Historic Blocks 2 and 4 in the project area. Note: S.G. Havermale's Oat Meal Mill in the background. (Photo Reproduced with permission from Photo Archive/ The Spokesman-Review).

The Project Area, Ca. 1890

Despite the 1889 fire, much of the project area rebounded within a couple of years thanks to Dutch investors attracted to the city. A busy mixed industrial and residential landscape, industrial properties continued to dominate the “Little Island” and historic Blocks 1 and 2, while mostly cabins or houses came to be located on “Big Island”. Echo Roller and the Spokane Oat Meal Company (both under new management—Bravender and Keats, and Olney and Wadham respectively) continued to prosper until 1892 when a fire broke out in the factory of Spokane Mill Company. The Spokane Mill Company fire reportedly consumed all of Echo Roller and the Oat Meal Mill, damaged the Spokane Steam Laundry which had been newly rebuilt after the Great Fire, the Howard Street Bridge, and burned the National Iron Works and at least four cabins on Havermale Island (GenDisasters.com 2016). These mills and the laundry were able to quickly rebuild again and continue operations for at least another decade. New industries making an appearance include the Island Manufacturing Shingle Mill Company in Block 248 (on Havermale Island). The City Water Works at this time was sited on what is now presently known as Canada Island.

Subdivided by six blocks (Block 248- 253), over 70 cabins or homes stood on Havermale Island. At least one hotel—the Svea—and one boarding house—Penobscot House—supplemented housing for residents of Havermale Island. Block 249 held the majority of cabins however, it was in Block 252 where most residents lived. Seventy-four people were known residing on Havermale Island and were a mingling of Spokane’s skilled and unskilled labor force and its middle class: a lawyer, a bookkeeper, a newspaper pressmen, a policeman, railroad employees, clerks, grocers, bartenders, and tailors. Expectedly, numerous residents were employed by nearby businesses including laundresses working at the Spokane Steam Laundry, carpenters, laborers, and an engineer of the Spokane Mill Company, and a Spokane Shingle Mill teamster. Deprived of the 1890 federal census it is difficult to describe the demographics of Havermale Island occupants with certainty. It does appear few couples were present and that more men than women lived in the area. Occupants living in cabins along the southern edge of Havermale Island shortly moved elsewhere when the Great Northern Railway began constructing track to span the island, and across the river east and westbound in 1892.

Accommodations in the project area was not limited to Havermale Island. One single-family home and one lodging house appeared at the north end of Block 3 on the 1891 Sanborn map (Sanborn Map Company) but no residents were listed at addresses corresponding to Block 3 in the city directory. It was known boarding existed prior to 1890 in Block 4 (1888 Sanborn Map Company) however after the Great Fire of 1889, it cannot be said if boarders still occupied the city block. Commercial buildings either managed to not have been badly damaged or had been rebuilt by the drafting of the 1891 Sanborn map. While the 1890 city directory did not indicate residents in Block 4, this may have had to do with the area being part of Spokane’s Chinatown and red-light district. It was not uncommon for city directories to exclude less reputable commercial ventures like bordellos or minority communities.

Commercial buildings were found on Blocks 2-4, and 6 and included a carriage and wagon shop, the New York Brewery, a saloon, paper dealers, a plumbing service company, and a shop selling cigars, wine, and liquor. At the foot of South Post where it meets Mill Street (later named Wall Street), the Spokane Falls Water Power Company operated.

The Project Area, Ca. 1900

During the decade spanning the 1900s, buildings with some of the longest history in the project area were constructed. These include the Great Northern Depot, completed in 1902 (Figure 2.8), on Havermale Island and Crystal Laundry (Figure 2.9), in 1905, on Canada Island. Located at the northeast corner of Front Avenue and Howard Street on Block 5 (Figure 2.10), the City Hall, City Jail, and Fire Department (City Hall Annex) appear in the city directory in 1901 and on the Sanborn Fire Insurance map for the first time in 1902 (Sanborn Map Company 1902).

At least 317 residents were living throughout the project area. Interestingly, the largest number were living on the City Hall Block—at 310 Howard Street—as prisoners of the City Jail. According to the 1900 Federal Census, sixty-nine men and four women were imprisoned. All women were in their twenties and included one Washington-born Native American with Idaho-born parents, and three Caucasian—one Scottish-born and two American-born (Ohio and Montana). Ranging in ages as young as 17 and as old as 60, the majority of men were American-born with at least one parent from Europe. One Japanese railroad laborer, two Chinese (a day laborer and a laundryman), and one African American stone-mason were prisoners as well. Most men were working as day laborers and miners however at least one lawyer, one hotel-keeper, one saloon-keeper, and two bookkeepers were present. Only one female prisoner (Montana-born) was listed as having had an occupation at the time of enumeration—as a housekeeper.

Adjacent to the City Jail eighteen firemen, including the chief and captain of the City Hall Annex Fire Department, were living at 312 Howard Street. All but five firemen were American-born; four being naturalized Irish immigrants and one naturalized British-Canadian. Several men, including the Fire Chief, were married however no spouses were enumerated; at least at the Fire Department. Eight Chinese merchants, cooks, laundrymen, and a barber were known to reside at 542 Front Avenue. The sparse number of Chinese enumerated in the 1900 Federal Census along the north side of Front Avenue and just east of City Hall is at odds with historical research that has identified that area part of the heart of Chinatown (Nelson 1994:78). Nelson (1994:78-79) describes Spokane's Chinatown as a popular place for both Chinese—mostly retired railway workers—and Euroamerican men alike to socialize; in particular gamble.

With eighty-three residents, Block 4 contained the second largest number of people (and the largest not incarcerated) in the project area. At 307 Howard St., Henry Hartman ran lodging with 42 Euroamerican male roomers and one African American male roomer. All men were employed in various working class jobs from day laborers, miners, teamsters, and boilermakers to cooks and a baker. It is on Block 4 at 648 Front Avenue that the majority of the project area's Chinese—all men—resided.

Similarly, Block 4 contained the largest number of prostitutes. Madge Hamilton operated a brothel with nine other women, mostly American-born, at 612 Front Avenue. There was also a Chinese man, On Qui Jake, working as a cook for the brothel. Other brothels were known at 500 Front Avenue where four American-born women and one German woman resided (in Block 5) and at 330 Post Street, with at least three African American women (in Block 3). It is possible two other African American women, Mine [sic] Tripp listed as the lodging's landlady and her mother—Sarah Williams, may have also been participating in prostitution.



Figure 2.8 Great Northern Depot located at the southern extent of Havermale Island (photograph courtesy of Northwest Museum of Arts & Culture/Eastern Washington State Historical Society, Spokane, Washington; catalog number L87-1.138, Charles Libby Collection).



Figure 2.9. Crystal Laundry Building with the Howard Street Mid-Channel Bridge in the background ca. 1929 (photograph courtesy of Northwest Museum of Arts & Culture/Eastern Washington State Historical Society, Spokane, Washington; catalog number L87-1.39085A-29, Charles Libby Collection).



Figure 2.10. City Hall Block ca. 1900-1905 (photograph courtesy of Northwest Museum of Arts & Culture/Eastern Washington State Historical Society, Spokane, Washington; catalog number L87-1.154, Charles Libby Collection).

Contributing to the project area's black community at the turn of the twentieth century were Alonso Simmons and his wife Lizzie living in a cabin on Havermale Island, Emma Yates with a border named Charles Harris at 403 McBroom Avenue, and a young family, Theodore and Mary Joiner and their son Edward at 27 McBroom Avenue—all also located on Havermale Island (in Blocks 249 and 250). One African American barber, George Gillian, was rooming at 321 Washington St (Block 6). Lastly, two widows, Anna Johnson and Kitty Owens, resided at 310 Mill St. (Block 3) with two male roomers, Charles Ashby, a day laborer, and Frank Golden, a porter.

Residents not living on the City Hall Block, or across Howard Street on Block 4, were residing in the southern and eastern portions of Havermale Island. Apart from the two African American families noted above, few other families appeared in the project area. Those that did were also located on Havermale Island.

The Project Area, Ca. 1910

By 1910, the project area reached its height of occupancy. Over 1,000 residents called the area home. Additionally, forty businesses, warehouses, and factories along with the Great Northern Depot were operating.

With 439 people, including 53 prisoners at the City Jail, Block 5 continued to hold the most occupants. A considerable portion of Spokane's Chinese and a growing Japanese population can be found on this block immediately east of the City Hall building, along Front Avenue, living and running restaurants, cafes, hotels, and various mercantile shops. Between Howard and Browne Streets and the River and Riverside Avenue, Block 5 was one of six making up Spokane's Chinatown at this time (Nelson 1994:64) and was described as Spokane's "International District" (Wilbert 1982:37).

Second to housing residents but holding the most businesses was Block 6. The New York Brewery no longer operated and in its place stood the New York hotel, the Diamond Saloon, and a four store building with shops and offices. The Spokane Brewing and Malting Co. retained its bottling works factory at the Washington Street Bridge but made improvements—adding several exterior buildings west and central within the block. Where much of the western half of Block 6 had not been developed a decade ago, now, much of it was occupied by numerous saloons, shops (including a druggist), and three hotels—Hotal Toga, Nagel Hotel, and the Japanese American Hotel. The New York Hotel had a remarkably substantial accumulation of (West) Italian men staying (Bureau of Census 1910). Other businesses located west of City Hall, on Blocks 4 and 3, included restaurants, multiple printing presses, and sign painters, furniture shops, and an auto repair garage. It is unclear if female boarding present on the east side of Wall Street (Sanborn Map Company 1910) was representative of brothels but two women, Marjorie Lewis and Myrtle Gray were listed as proprietors rather than landladies (Bureau of Census 1910).

Major changes occurred on Havermale Island, east of Howard and Washington Streets. In Block 248, the Spokane Mattress and Upholstering Co. factory was now being run by Carmen Mattress Co., which had taken down several of the Spokane Mattress and Upholstering Co's buildings and added their own. The National Iron Works and Central Shingle Mill no longer operated and was replaced by the Columbia Garage at 510-515 Havermale Avenue. All cabins once present throughout Block 249 were removed for factory warehouses such as the Spokane Paper & Stationary Co. Similarly, cabins east of Washington St. were replaced with the Washington Steam Laundry at 610 Washington Street, an unknown hotel at 602

Washington St., a four store building, and another unknown hotel between 534 and 526 Washington Street in Blocks 251 and 250. Further east along Alki St., the only structure still remaining from the prior decade was a heating plant controlled by Great Northern Railroad.

While cabins from prior decades no longer existed on Havermale Island and contrary to the Island's appearance as an industrial district (Sanborn Map Company 1910), several dwellings had been erected on Blocks 248 and 252 and in fact, the Island's resident population doubled (Bureau of Census 1910). The discrepancy between the 1910 Sanborn Fire Insurance map and the 1910 Federal Census data is likely caused by one or the other's information being recorded before or after changes could be reflected in the others'. For instance, it is possible the 1910 census data was recorded before the 1910 Sanborn map was made. In any case, the community was still predominately single or widowed Euroamerican men working as common, railroad, or farm laborers and skilled craftsmen like stone cutters and carpenters. Most of these men resided at the two unknown hotels along Washington Street.

Several families moved to Blocks 248 and 250 like J.A. and Linna Praeter and their three young sons. At least four Japanese families and with them, four single, male Japanese, lodgers were residing at 506 Howard Stret. Japanese were not the only to represent immigrants on Havermale Island. Ten Austrian-Hungarian men and women, and two children were all living at 503 Havermale Ave. Outside the common countries many were immigrating from at this time (e.g. United Kingdom, Germany, Scandinavia, and Italy), one single, male lodger at 602 Washington was Turkish while another was Eastern European.

Before the decade reached its mid-point, the project area experienced a sharp decline when all of Blocks 4, 5, and 6, and the eastern extent of Block 3 was levelled for the Union Passenger Depot and elevated track in 1914. Thus, forcing a high percentage of the project area's population mentioned to relocate and businesses to close.

The Project Area, Ca. 1920

Since the Union Passenger Depot and elevated track had taken over almost all of the southern blocks in the project area—where most people had been living in various accommodations prior—the residential component declined so quickly, that less than 100 people were enumerated in the 1920 Federal Census. Unsurprising, the majority of people were living on Havermale Island at the only hotels present in the project area (Block 250 and 251), the A & A Hotel at 526 Washington Street and Big Island Hotel, at 602 Washington Street. While Big Island Hotel looks to have been operating at least in 1910 (Sanborn Map Company 1910), A & A Hotel looks to have been a recent addition. Those not living on Havermale Island were at the corner of Post Street and Front Avenue (724 Front to be exact) on Block 3 up until 1925.

Interestingly, resident demographics had changed rapidly as well. Only one family was located on Havermale Island, a young Serbian couple—Nick and Anne Chicka with their two small sons and two male Serbian lodgers. Five families were located at 724 Front Avenue and include mostly couples with no children or adult children. Whereas in the previous decade most people living in the project area had immigrated to the United States, this is less so the case by 1920. Approximately 35% of residents came from outside the U.S. and were primarily from Germany, Austria, and Scandinavia. The large community of Chinese and Japanese, once an integral part of the project area, had relocated completely.

Contributing to fewer businesses operating at this time was the addition of the Spokane Mail Railway Terminal just west of the Great Northern Passenger Depot in Block 253. One new business, a jewelry

store run by Wills & Talbot was located either inside the Union Station itself or had a corner shop separate from the Station. Another business, what appeared to service freight cars, took over a furniture store on Block 3 at 334 and 338 Post Street. There was an upturn in warehouses and factories in the project area. Additions include Culbertson's Garage (Figure 2.11) in Block 248 on Havermale Avenue, and F. E. Miller's brush manufacturing factory, across the street, in Block 249.

The Project Area, Ca. 1930

The project area in the 1930s continued to be almost a fully commercial and industrial setting (Figure 2.12 and 2.13), the only known occupants at this time are Louis and Helen Runge at 508 Havermale Ave. and Steve and Julia Ratkovich at 436 Havermale (Spokane City Directory 1930). As discussed earlier in the chapter, it was not possible to confidently identify households on the 1930 Federal Census record. Given both the Big Island Hotel and A & A were running it is likely others were rooming at these establishments.

A few new businesses sprang up, including the Spokane Tire Co. which took over the location of the freight car service shop on Post Street (Block 3). Two new auto service stations appeared on Havermale Island at the east end of Havermale Avenue—Norman's Gas and Oil at 508 Havermale and the Coeur d'Alene Garage at 505-507 Havermale Avenue (Figure 2.14). A new warehouse Block along Havermale Avenue with Rains Metallic Co, a joint U.S. Forest Service and U.S. Department of Agriculture supply depot was also operating. Great Western Storage Co. briefly provided warehousing at 521 Washington St. Small changes were visible such as company rebranding. Culbertson's Garage became Lomax's Garage, and F.E. Miller's brush factory became a ware house for coffee and spices controlled by OJ Johnson Co.

The Project Area, Ca. 1940

For the period between 1940 and 1950, a few changes occurred (Figure 2.15). A total of 28 people were living in the project area at the beginning of the 1940s (Bureau of the Census 1940). With the exception of one night watchman living above an unknown shop at 530 Washington Street, all resided either at A & A Hotel or Big Island Hotel. Residents were all middle aged or older men either single or divorced; one being widowed. Predominately American-born, those with occupations worked as a manger of a hotel, laborers, janitors, clerks, or with the Forest Service. Men not from the U.S. came from Greece, Norway, Yugoslavia, Austria, England, and Canada.

Parts along Washington Street between Alki and the Washington St. Bridge, and all of the southern lots of Block 3 were vacant. The Spokane Tire Co. on the north end of Block 3 transitioned to the Post Street Tire shop while the "Talbot" in the jewelry shop on Block 6 left the partnership and became Wills & Reding. A telegraph company, a women's club, and a barber took up some commercial spaced within the Spokane Union Station. Taking over the location of the Lomax Garage (at 426 Havermale Avenue) and beginning a thirty year history was the Spokane Flower Growers Association (Figure 2.16). By 1943, Carmen Manufacturing Company was taken over by Spokane Sleepmaster Company (Figure 2.17; also known as the Spokane Mattress Company). The most significant change to occur was in 1945 when Long Lake Lumber Company (formerly Sawmill Phoenix) ended its 74 year history as the "mill that built Spokane" (Tinsley 2013; Figure 2.18).



Figure 2.11. Culbertson's Garage ca. 1924 (photograph courtesy of Northwest Museum of Arts & Culture/Eastern Washington State Historical Society, Spokane, Washington; catalog number L87-1.25902-24, Charles Libby Collection).



Figure 2.12. Aerial View looking northwest ca. 1929 (photograph courtesy of Northwest Museum of Arts & Culture/Eastern Washington State Historical Society, Spokane, Washington; catalog number L87-1.39410-29, Charles Libby Collection).



Figure 2.13. Aerial View looking southeast (photograph courtesy of Northwest Museum of Arts & Culture/Eastern Washington State Historical Society, Spokane, Washington; catalog number L87-1.39514-29, Charles Libby Collection).



Figure 2.14. Coeur d' Alene Garage ca. 1940 (photograph courtesy of Northwest Museum of Arts & Culture/Eastern Washington State Historical Society, Spokane, Washington; catalog number L87-1.19493A, Charles Libby Collection).



Figure 2.15. Aerial View looking east ca. 1947 (photograph courtesy of Northwest Museum of Arts & Culture/Eastern Washington State Historical Society, Spokane, Washington; catalog number L.87-51871-47, Charles Libby Collection).



Figure 2.16. Spokane Flower Growers Association ca. 1933 (photograph courtesy of Northwest Museum of Arts & Culture/Eastern Washington State Historical Society, Spokane, Washington; catalog number L87-1.154, Charles Libby Collection).



Figure 2.17. Spokane Sleepmaster Co. (formerly Carmen Manufacturing Co.) ca. 1943 (photograph courtesy of Northwest Museum of Arts & Culture/Eastern Washington State Historical Society, Spokane, Washington; catalog number L87-1.128877-43, Charles Libby Collection).



Figure 2.18. Long Lake Lumber Co. ca. 1934 (photograph courtesy of Northwest Museum of Arts & Culture/Eastern Washington State Historical Society, Spokane, Washington; catalog number L87-1.4894, Charles Libby Collection).

The Project Area, Ca. 1950

By 1950, the residential portion of the project area had shrunk to one apartment building, Griffin Apartments at 602 Washington Street and formerly Big Island Hotel. Listed in the city directory at this time were 18 residents working as clerks, a machinist, and a beauty salon operator. The only hotel remaining was the A & A Hotel (just south of Griffins Apartments on Washington Street).

There were now 18 businesses in the project area in addition to the Union Station. New to the project area were three warehouses; all on Havermale Island. The Spokane Beverage Co was located at 428 Havermale Avenue and appears to not have occupied this building for long as it no longer appeared at this address in the 1960 Spokane City Directory. Duthie Seed Co. and a wholesaler by the name of Chas H. Lilly operated at 315 Alki Avenue. Several properties that had been vacant the decade before became occupied by parking lots and service stations in Blocks 3, 5, 6, and 251. Moving from Block 249 to 248, The Coeur d'Alene Garage at 505-507 Havermale Avenue relocated just north of Havermale Avenue to 504 Howard Street. The Northwest Supply Co. did not relocate, however its address changed in the city directories from 401 Havermale Ave. to 527 Washington Street.

Other changes observed include the end of Wills & Reding Jewelers (formerly Wills & Talbot) on the Union Station Block (Block 6) which had been operating since at least the 1930s. Most notably was the closing of the Washington Laundry Co. factory (formerly Washington Steam Laundry) at 610 Washington St., which had been operating since 1910.

The Project Area, Ca. 1960

By the 1960s, the project area continued to function predominately as a commercial area. Griffin Apartments at 602 Washington St. remained occupied as the only residential architecture while south, across Alki Street, the A & A Hotel transitioned into a homeless shelter known as the House of Charity (Spokane City Directory 1960). Two new buildings appeared on the last known year a Sanborn Fire Insurance map covered the project area—in 1965 (Sanborn Map Company 1965). They were the YMCA and the Spokane Travelodge Motel (Figure 2.19.), both sited on Havermale Island. In 1957, the local YMCA chapter purchased land with money donated by a local auto dealer and the Washington Water Power Co (Gibson n.d.) and moved into their new building in 1965. Marking the end of a forty year run, the Spokane Sleepmaster factory (originally Carmen Manufacturing) was demolished to make way for the Spokane TravelLodge River Inn; opening its doors in 1960. Other additions include the Montgomery Ward's Co. Auto Service building at 326 Post Street and three parking lots, Merchant's Parking at 610 Trent Ave (Block 4), the North Howard Parking Lot at 507 Howard St. (Block 248), and Havermale Parking at 610 Washington St.—adjacent to the Griffith & Orr Shell Service Station, which had taken over the former Washington Steam Laundry (Block 251) appear in the 1960 Spokane City Directory.



Figure 2.19. Spokane TravelLodge Motel on Havermale Island ca, 1960 (photograph courtesy of Northwest Museum of Arts & Culture/Eastern Washington State Historical Society, Spokane, Washington; catalog number L87-1.1984-59, Charles Libby Collection).

Chapter 3 Historic Properties in the Vicinity of the Project Area

The appearance of the project area changed dramatically from a newly constructed industrial-commercial center and burgeoning, culturally vibrant, residential neighborhood in the 1880s to a warehouse district and railyard bisected by trestles and tracks interspersed with paved and unpaved parking in the 1960s. The only residential architecture remaining in the project area by 1960 was on Havermale Island—the Griffin Apartments at 602 Washington Street and the House of Charity at 526 Washington Street (formerly A & A Hotel). Most of the project area’s earliest commercial buildings had been razed and replaced, or considerably altered. Two structures dating from around the turn of the twentieth century were still standing and include the Crystal Laundry building at 701 Howard Street (on Crystal Island; also known as Canada Island) and the Great Northern Railroad Depot.

Today, just the clock tower of the depot still stands in the project area; the rest of the area is used as a city park constructed in 1973 for the 1974 World’s Fair. Bridges originally constructed in 1881 have been altered however their original location remains unchanged. While the project area is within a known state registered historic district, the Spokane River District, it is adjacent to other parts of downtown Spokane that have retained more of their historic character. Judging by archaeological research carried out in nearby areas, as well as the historical research presented here, the project area may have preserved significant archaeological deposits below fill associated with transforming the area into a park.

To support this assessment of archaeological potential in the project area, this chapter summarizes information available about historic properties; specifically archaeological sites and historic districts in and around the project area. An assessment of extant architectural historic properties was performed separate from this work and was detailed by Montgomery et al. (2016) in *Spokane Riverfront Park Historic Property Inventory of Pre-1975 Historical Resources, Spokane, Washington*. Montgomery et al. (2016:13-15) identified 32, out of 38 total, architectural historic properties in the APE. Brief descriptions of archaeological sites and historic districts within 0.5 mile radius are presented below. This chapter concludes with a discussion of the project area’s general archaeological potential.

[REDACTED]

[REDACTED]
[REDACTED]
[REDACTED]
[REDACTED]

[REDACTED]


[REDACTED]

[REDACTED]

[REDACTED]

[REDACTED]

[REDACTED]



Historic Districts in and near the Project Area

The project area is situated within one Washington Heritage Register (WHR) District, immediately adjacent to three National Register listed districts, and approximately six blocks north of a fourth, and south, of a fifth (Figure 3.1). The project area is located within the 154 acre Spokane River District, which was listed on the WHR in 1971. Immediately southwest of the project area is the Peaceful Valley Historic District. This district was listed on the National Register in 1984 and encompasses 39.9 acres. Listed on the National Register in 1976, the Riverside Avenue Historic District encompasses approximately 13 acres and is immediately south of the project area. Also south of the project area is the West Downtown Historic Transportation Corridor (listed in 1999) and the East Downtown Historic District-Tacoma, in 2003. These districts share Post Street as a boundary. The West Downtown Historic Transportation District is 38 acres contained between 1st Avenue and 2nd Avenue on the north-south and Cedar Street to the west. The bulk of the East Downtown Historic District is situated between Main Avenue and 2nd Avenue however extends slightly up to just south of Spokane Falls Blvd. Its eastern extent is bound by Division Street. Lastly, encompassing 6 acres, the Desmet Avenue Warehouse District is north and east of the project area.

DT000015, Spokane River District

The Spokane River District is defined extending east-west between Maple and Division and includes both the north and south banks of the Spokane River. The District nomination form describes this area's significance as the site of Spokane (Falls)'s first Euroamerican settlers. Contributing to the district's importance, the upper and lower falls to the Spokane River, the earliest bridges within the city, and the first saw mill were cited (Trogdon 1970c). This district was originally nominated to the NRHP however was rejected on the basis of needing further information. By default, it was accepted to the Washington Heritage Register in 1970 (Michael Houser, Washington State DAHP Architectural Historian, personal communication).

DT000068, Peaceful Valley Historic District

The Peaceful Valley Historic District is a mixed-use (commercial, park, and residential) district that includes more than 150 one-and two-story houses, apartment buildings, commercial buildings, the ca. 1957 Maple Street Bridge, Glover Field, and Cowley School, built over the period 1890-1940 (Compau 1983). Peaceful Valley is a significant neighborhood for its location—"just below the Spokane which was once a favorite camping and salmon fishing site of the Spokane Indians"—and for housing a large ethnically-diverse working class population. Architecturally-speaking, Peaceful Valley is notable for containing a series of attached, single room cabins known as "row cabins."

DT000014, Riverside Avenue Historic District

Riverside Avenue Historic District is a mixed-use district composed of 14 buildings built over the period of 1902 and 1931 (Garrett and Potter 1976). Riverside Avenue Historic District is significant for its history contributing to Spokane's religious, institutional, and social life. Outstanding buildings in this district include the ca. 1907, Our Lady of Lourdes Roman Catholic Cathedral, the Spokane Club (designed by Kirtland Cutter), the Masonic Lodge, and the Carnegie Library. Architecturally, this district is notable for its range of styles yet an overall "blended" composition. Elements of buildings were carried through others in an effort to balance with the wider neighborhood. For example, "grey cast stone of the Masonic Temple leads into the cooler grey cut stone of the Elks Lodge; the tile of the Elks is reiterated in the mansard roof of Smith's [Funeral Home and Apartment Building]." Georgian Revival, Neo-Classical Revival, Second Renaissance Revival, and Romanesque Revival, in addition to unornamented brick and concrete, are represented in this district.

DT000163, West Downtown Historic Transportation Corridor

The West Downtown Historic Transportation Corridor includes 49 contributing buildings, 1 contributing structure, and 15 noncontributing buildings (Aberle et al 1999). West Downtown Historic Transportation Corridor is a mixed use National Register-listed district significant for architecture related to three categories—transportation/commercial neighborhood railroad-dependent buildings, single room occupancy hotels and other lodgings, and automobile showrooms, automobile service, and supply shops—during the period of 1890 and 1949. Materials range from brick to heavy masonry, and reinforced concrete.

Six of the 49 contributing buildings are individually listed on the National Register. They are: The Commercial Block at 1111-1119 West 1st Avenue, the Eldridge Building, the Grand Coulee, the Montvale Block at 1001-1009 West 1st, the Seehorn-Lang Building, and the Steam Plant. All but the Grand Coulee are also on the Spokane Register of Historic Places. One other building, not on the NRHP but is on the

Spokane Register, is the Wells Chevrolet Service Building. Further contributing to the district's significance is the "concentration of representative building types associated with transportation in the late nineteenth and early twentieth centuries ... [and] despite its utilitarian character... contains many buildings designed by notable Spokane architects including L.L. Rand, G.A. Pehrson, Albert Held, and Arthur Cowley."

DT000183, East Downtown Historic District

The East Downtown Historic District holds 77 contributing historic buildings, 1 contributing structure, and 24 noncontributing buildings (Woo 2003). East Downtown Historic District is a mixed-use National Register-listed district significant for its architecture related to commerce and industry in Spokane during the period of 1890 and 1953. This district includes the Northern Pacific Railroad Depot and Firestation #1; both date to ca. 1890. Five other important contributing buildings in this district are individually listed on the National Register. They are: the Globe Hotel (1908), Hutton Building (ca. 1907/1910), Spokane Club/Legion Building (ca. 1900), Salvation Army Building (ca. 1921), and Holley-Mason Building (ca. 1906). With the majority of contributing buildings constructed within the first two decades of the twentieth century, these buildings reflect the rapid growth Spokane was experiencing at the time. Several contributing buildings are identified as Single Room Occupancy (SRO) hotels detailed in the related multiple property listing, *Single Room Occupancy Hotels in the Central Business District of Spokane, WA, 1900-1910* (Holstine 1993). Building materials in the East Downtown Historic District consisted of brick, concrete, stone, stucco, and terra cotta. Architecturally, most buildings in the district are stylistically commercial vernacular.

DT000162, Desmet Avenue Warehouse Historic District

The Desmet Avenue Warehouse Historic District contains five contributing buildings and one noncontributing building (Luttrell 1996). Unlike all the districts discussed, this district only contains warehouses; significant for its architecture associated with Spokane's commerce during the period of 1904 and 1947. Warehouses were between one and three-stories tall and constructed of brick with the exception of the noncontributing building; being made of reinforced concrete. The history and architecture of the Desmet Avenue Warehouse Historic District reflects the important role nearby railroads played in the growth and economic development of Spokane around the turn of the twentieth century.

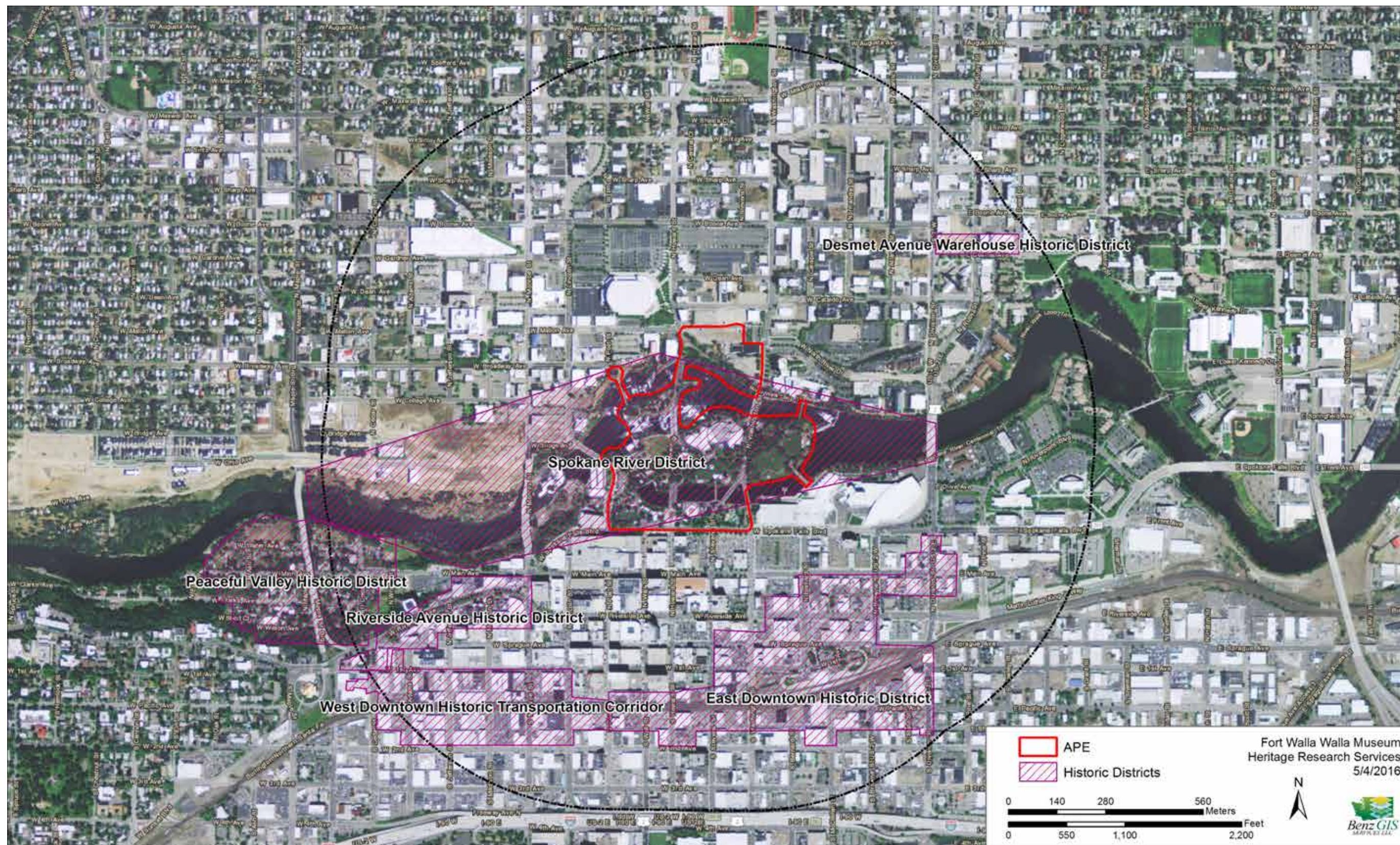


Figure 3.1. Locations of National Register Historic Districts within 0.5 mile radius of the APE.

Archaeological Potential in the Project Area

Archaeological potential of the project area is considered high. Given that historical-period maps and aerial photographs illustrate the project area to have contained buildings and structures spanning at least eighty-three years (between 1890 and 1973)—even with razing and fill brought in to prepare the area for the 1974 World’s Fair—it is reasonable to assume that the project area saw numerous activities that will have left some degree of an archaeological record. While fill layers generally do not hold intrinsic value for prehistoric archaeology, however in urban archaeology, fill is viewed as an artifact itself that has the potential to yield important information about site formation processes (c.f. Deetz 1996). As no previous archaeological investigations have taken place in the project area, it is unknown if fill has capped features related to prehistory or contact period such as camps, food processing and/or tool production scatters, and/or features related to its residential and commercial development after 1890 such as house foundations, structural remains, or trash deposits. Proximity of other documented archaeological sites, notably 45SP210—where remnants of late nineteenth and twentieth century materials were found intact within a burned matrix suggest the urban renewal movement has not removed evidence of early Spokane life.

For historical-period archaeological potential, the project area is identified as having a period of significance between 1873 and 1966. The period of significance begins with construction of the first known structure in the project area—the location of A.M. Cannon’s saw mill (later known as Phoenix Sawmill and Long Lake Lumber Mill) on the south bank of the Spokane River and ends in 1966—the National Register eligibility date and Washington State DAHP criteria for historic properties. As evidenced in Chapter 2, the project area saw many activities associated with industry, transportation, commerce, and ethnic and social heritage. Most significant was the period from 1890 and 1910, when not only did Spokane and the project area rebound from the devastation of the 1889 Great Fire but its population increased dramatically from the success of mining, lumber, and railroads, and furthermore, that increase involved a staggering influx of immigrants namely from China, Japan, Scandinavia, and Europe—particularly (West) Italy.

In terms of prehistoric archaeological potential, *šł’xetk^w*, or the traditional name of Spokane Falls—meaning Fast Water or Fast Water Place (Carlson and Flett 1994:269) is a major and significant cultural site to the Spokane Tribe. Migrating salmon and steelhead were not able to surpass the falls, so the area below them, as well as nearby Hangman Creek, were rich fisheries. Ross (1991:B.3-B.5) lists eight Spokane Tribal place names in what is now Riverfront Park. Most of these names have to do with salmon harvest and processing. Others refer to landscape features such as the falls themselves and mid-channel islands. According to Ray (1936:136), Spokane Village 29 was an Upper Spokane Village that shares the same traditional name as the falls. Ray describes how a,

“Large permanent village was located on both sides of the Spokane River at the falls, now the center of the city of Spokane. The falls were excellent for spear and basket trap fishing, especially since they were too high for the salmon to ascend.”

As there are known intact village-level archaeological deposits and burial grounds located within a quarter mile of Riverfront Park, it is possible to find prehistoric sites anywhere in the project area.

Chapter 4 Summary and Recommendations

The Riverfront Park (project area) has been an integral part of modern Spokane’s landscape since at least the 1870s, when it first began to be used as the site of grain milling. Before it was used for the mill industry, it was part of open land made available for Euroamerican settlement following the imposition of U.S. government treaties and conflicts with Native American tribes in the 1850s. Before this, the project area was part of a greater landscape used for centuries by Native Americans.

Between 1876 and 1889, the project area had grown substantially to be a bustling commercial and residential neighborhood complete with hotels, shops, a red-light district and Chinatown, factories, and expanding mill production; similar to adjacent neighborhoods at this time. While a catastrophic fire burnt down much of the project area’s southern extent (along today’s Spokane Fall’s Boulevard) it rebounded quickly from investors who had been attracted to the area. By 1910, the project area reached its peak as home to over one thousand residents, forty businesses, two passenger depots, and containing the City Hall, City Jail, and Fire Department. The residential component to the project area dwindled rapidly when all of historic Blocks 4, 5 and 6 were redeveloped for the Union Pacific Passenger Depot and elevated track in 1914. Since the mid-1910s through the 1960s the project area was almost exclusively commercial. Just before being revamped for the 1974 World’s Fair, the area was populated with commercial and transportation properties—two with upwards of eighty consecutive years running—in addition to parking areas.

[REDACTED]

[REDACTED]

[REDACTED]

[REDACTED]

[REDACTED]

REFERENCES CITED

Aberle, William, Salina Davis, Andrew Duffin, Brenda Jackson, Jeff Johnson, John Mann, and Donna Trumpseed

1999 *National Register of Historic Places Registration Form for West Downtown Historic Transportation Corridor*. Form on file with Washington State Department of Archaeology and Historic Preservation, Olympia.

Ames, Kenneth M., Don E. Dumond, Jerry R. Galm, and Rick Minor

1998 Prehistory of the Southern Plateau. In *Plateau*. Ed. Deward E. Walker, Jr. Smithsonian Institution, Washington D.C.

Andrefsky, William Jr.

2004 Materials and Contexts for a Culture History of the Columbia Plateau. In *Complex Hunter-Gatherers: Evolution and Organization of Prehistoric Communities on the Plateau of Northwestern North America*. Ed. William C. Prentiss and Ian Kuijt. The University of Utah Press, Salt Lake City, Utah.

Arksey, Laura

2005 Spokane: Thumbnail History. Electronic document, http://www.historylink.org/index.cfm?DisplayPage=output.cfm&File_Id=7462, accessed November 3, 2015.

Bowers, Dawn

1974 *Expo '74 World's Fair, Spokane*. Expo '74 Corp.: Spokane.

Bureau of the Census

1900 Twelfth Census of the United States, 1900: Population schedule. Washington State, Spokane County, Spokane City. Department of Commerce, Bureau of the Census. Electronic document, www.Ancestry.com.

1910 Thirteenth Census of the United States, 1910: Population schedule. Washington State, Spokane County, Spokane City. U.S. Department of Commerce, Bureau of the Census. Electronic document, www.Ancestry.com.

1920 Fourteenth Census of the United States, 1920: Population schedule. Washington State, Spokane County, Spokane City. U.S. Department of Commerce, Bureau of the Census. Electronic document, www.Ancestry.com.

1930 Fifteenth Census of the United States, 1930: Population schedule. Washington State, Spokane County, Spokane City. U.S. Department of Commerce, Bureau of the Census. Electronic document, www.Ancestry.com.

1940 Sixteenth Census of the United States, 1940: Population schedule. Washington State, Spokane County, Spokane City. U.S. Department of Commerce, Bureau of the Census. Electronic document, www.Ancestry.com

Carlson, Barry F. and Pauline Flett

1994 *Spokane Dictionary*. Reprinted by Wellpinit Watchdog, original published by the University of Montana in 1989.

Cebola, Larry

2003 *Plateau Indians and the Quest for Spiritual Power, 1700-1850*. University of Nebraska Press: Lincoln.

(CSPN) Center for the Study of the Pacific Northwest, University of Washington

2015a *Discovering the Region: Commentary: 1. Account of Juan de Fuca's Voyage*. Electronic document, <https://www.washington.edu/uwired/outreach/cspn/Website/Classroom%20Materials/Reading%20the%20Region/Discovering%20the%20Region/Commentary/1.html>, accessed October 23, 2015.

2015b *Lesson Three: European Rivalry for the Pacific Northwest*. Electronic document, <https://www.washington.edu/uwired/outreach/cspn/Website/Classroom%20Materials/Pacific%20Northwest%20History/Lessons/Lesson%203/3.html>, accessed October 23, 2015.

2015c *Lesson Nine: Settlers and Societies in California and Oregon: Census Data for Oregon and California, 1850 and 1860*.

<https://www.washington.edu/uwired/outreach/cspn/Website/Classroom%20Materials/Pacific%20Northwest%20History/Lessons/Lesson%209/Census%20Data.html>, accessed October 29, 2015.

Chance, David H.

1986 *People of the Falls*. Don's Printers, Colville, Washington.

Chatters, James C.

2004 The Influence of the Bow and Arrow on Village Formation on the Columbia Plateau. In *Complex Hunter-Gatherers: Evolution and Organization of Prehistoric Communities on the Plateau of Northwestern North America*. Ed, William C. Prentiss and Ian Kuijt. The University of Utah Press, Salt Lake City, Utah.

Community Environment Subcommittee of the Citizens Advisory Committee

1970 *Historical and Cultural Site Inventory*. Spokane Metropolitan Area Transportation Study. Spokane, Washington.

Compau, Nancy

1983 *National Register of Historic Places Inventory Nomination Form for Peaceful Valley Historic District*. Form on file with Washington State Department of Archaeology and Historic Preservation, Olympia.

Corley, Jackie

2015 *State of Washington Archaeological Site Inventory Form Site Addendum for 45SP499*. Form on File with Washington State Department of Archaeology and Historic Preservation, Olympia.

Dampf, Steven

2015 *State of Washington Archaeological Site Inventory Form Addendum for 45SP499*. Form on File with Washington State Department of Archaeology and Historic Preservation, Olympia.

Deetz, James

1996 *In Small Things Forgotten: An Archaeology of Early American Life*. Expanded and revised version of 1989 ed., originally published in 1977. Anchor Books, Doubleday, New York.

Emerson, Stephen

2006 *Crescent Building Cell Antennae Installation, Survey*. AHS Letter Report 2006-03. Submitted to Adam Escalona, LSI Adapt, Seattle.

Elmendorf, William W.

1935-1936 Unpublished Spokane and Lakes Ethnographic Fieldnotes. MS on file at the STIPP, Wellpinit, Washington.

Fahey, John

2005 When the Dutch Owned Spokane. In *Spokane and the Inland Empire: An Interior Pacific Anthology*. Edited by David H. Stratton. Washington State University Press: Pullman.

Galm, Jerry R. and Fred Nials

1994 Modeling Prehistoric Land Use in the Lake Roosevelt Basin. In An Overview and Assessment of the Cultural Resources. In *The Lake Roosevelt Basin of Northeastern Washington*. Ed. Jerry Galm. Eastern Washington University Reports in Archaeology and History 100-83. Archaeological and Historical Services, Cheney, Washington.

Garrett, Patsy and Elisabeth Walton Potter

1976 *National Register of Historic Places Inventory-Nomination Form for Riverside Avenue Historic District*. Form on file with Washington State Department of Archaeology and Historic Preservation, Olympia.

Garry, Thomas, Moses B. Phillips, Aleck Pierre, Charley Warner, John Stevens, David John and William Three Mountain

1916 Indian Account of the Settlement of the Spokane Country. Recorded by William S. Lewis of the Stevens County Historical Society on October 20th, 1916. On file at the STIPP, Wellpinit, Washington.

GenDisasters.com

2016 Spokane, WA, Fire, May 1892. Electronic document, <http://www3.gendisasters.com/washington/11385/spokane-wa-fire-may-1892>, accessed May 8, 2016.

Gibson, Lynn

n.d. Spokane's YMCA:125 Years of Building Strong Kids , Strong Families, and Strong Communities. Electronic document, <http://www.ymcaspokane.org/core/files/ymcaspokane/uploads/files/History%20Book%20LR.pdf>, accessed, May 9, 2016.

Goodale, Nathan B., William C. Prentiss, and Ian Kuijt

2004 Cultural Complexity: A New Chronology of the Upper Columbia Drainage Area. In *Complex Hunter-Gatherers: Evolution and Organization of Prehistoric Communities on the Plateau of Northwestern North America*. Ed, William C. Prentiss and Ian Kuijt. The University of Utah Press, Salt Lake City, Utah.

Hall, Katie, James B. Harakas, and Scott H. Lathen

2014 *Phase I Environmental Site Assessment Riverfront Park 610 West Spokane Falls Boulevard File No. 00110-148-00*. Technical Report prepared by GeoEngineers, Spokane.

Harbine, Anna

2015 The Great Fire of 1889. *Spokane Historical*. Electronic Document, <http://spokanehistorical.org/items/show/356>, accessed November 4, 2015.

Harrison, James B.

2013 *State of Washington Archaeological Site Inventory Form Addendum for 45SP735*. Form on File with Washington State Department of Archaeology and Historic Preservation, Olympia.

Historic Preservation Office, Spokane Regional Council

n.d. *Arches and Spans: Bridge Building in Spokane 1881 to 1917*. Electronic document: http://www.srtc.org/Documents/Historical/Arches&Spans_Bridge-Building-in-Spokane-1881-1917.pdf, accessed April 26, 2016.

Holstine, Craig

1993 *National Register of Historic Places Multiple Property Documentation Form for Single Room Occupancy Hotels in the Central Business District of Spokane, WA 1900-1910*. Form on file with Washington State Department of Archaeology and Historic Preservation, Olympia.

1994 *Washington Site Inventory Form for 45SP507*. Form on File with Washington State Department of Archaeology and Historic Preservation, Olympia.

Jenkins, Dennis L. et al.

2012 Clovis Age Western Stemmed Project Points and Human Coprolites at the Paisley Caves. *Science* 337, 223(2012).

Jessett, Thomas E.

1960 *Chief Spokane Garry 1811 1892: Christian, Statesman, Friend of the White Man*. T.S. Denison & Company, Inc. Minneapolis, Minnesota.

Jessett, Thomas E.

1960 *Chief Spokane Garry 1811-1892: Christian, Statesman, Friend of the White Man*. T. S. Denison & Company, Inc. Minneapolis, Minnesota.

Kershner, Jim

2007 Olmstead Parks in Spokane. Electronic Document, http://www.historylink.org/index.cfm?DisplayPage=output.cfm&file_id=8218, accessed November 6, 2015.

2008 *Chief Spokane Garry (ca. 1811-1892)*. Electronic document, http://www.historylink.org/index.cfm?DisplayPage=output.cfm&file_id=8713, accessed October 26, 2015.

Lambeth, Robert M.

2015 The Interurban Railroad. Spokane Historical. Electronic Document, <http://spokanehistorical.org/items/show/372>, accessed November 5, 2015.

Leonhardy, Frank C. and David G. Rice

1970 A Proposed Culture Typology for the Lower Snake River Region, Southeastern Washington. Northwest Anthropological Research Notes. Moscow, Idaho.

Lewis, William

1987 *The Case of Spokane Garry*. Ye Galleon Press: Fairfield, Washington.

Lloyd, Jana

2016 1890 Census Fire. Electronic document, <http://www.ancestry.com/cs/learning/1890-census-fire>, accessed May 7, 2016.

Luttrell, Charles

1996 *National Register of Historic Places Nomination Form for Desmet Avenue Warehouse Historic District*. Form on file with Washington State Department of Archaeology and Historic Preservation, Olympia.

Matson, R.G. and Gary Coupland

2009 *The Prehistory of the Northwest Coast*. Left Coast Press. Walnut Creek, California.

McGoldrick, Jim

2004 *The McGoldrick Lumber Company Story 1900-1952*. Tornado Creek Publications: Spokane.

Meinig, Donald W.

2005 Spokane and the Inland Empire: Historical Geographic Systems and a Sense of Space. In *Spokane and the Inland Empire*. Ed. David H. Stratton. Washington State University Press: Pullman.

National Park Service (NPS)

2015 St. Paul's Mission. Electronic document, <http://www.nps.gov/laro/learn/historyculture/mission-point.htm>, accessed October 28, 2015.

Nelson, Judy

1994 The Chinese in Spokane, 1860-1915. Unpublished Master's Thesis, History Department, Eastern Washington University, Cheney.

Olson, Deborah

2004a *State of Washington Archaeological Site Inventory Form for 45SP498*. Form on File with Washington State Department of Archaeology and Historic Preservation, Olympia.

2004b *State of Washington Archaeological Site Inventory Form for 45SP499*. Form on File with Washington State Department of Archaeology and Historic Preservation, Olympia.

Peltier, William

1969 *Spokane Metropolitan Area Transportation Study Site Card for 45SP10*. Form on File with Washington State Department of Archaeology and Historic Preservation, Olympia.

Perry, Chris and Victoria Thorpe

2001 *The Industrial Worker*. Electronic document, http://depts.washington.edu/iww/Industrial_Worker.shtml, accessed December 23, 2015.

Pouley, John O.

2010 *Kettle Falls Culture Chronology: Prehistoric Varied Land Use, Traditions, Innovation and Adaptation Along the Upper Columbia River*. Confederated Tribes of the Colville Reservation, History/Archaeology Program. Nespelem, Washington.

Pratt, Orville C.

1948 *The Story of Spokane*. Unknown publisher: Spokane.

Ray, Verne

1936 Native Villages and Groupings of the Columbia Basin. *Pacific Northwest Quarterly*, Volume 27. No. 2.

Rasmussen, Wayne D.

2005 A Century of Farming in the Inland Empire. In *Spokane and the Inland Empire*. Ed. David H. Stratton. Washington State University Press: Pullman.

Reinartz, Kay F.

2002 *The Inland Northwest: A Modern History of a Dynamic Region*. Heritage Media Corp.: Carlsbad, CA.

Rice, David G.

1972 *The Windust Phase in Lower Snake River Region Prehistory*. Washington State University Laboratory of Anthropology Report of Investigations No. 50. Pullman, Washington.

Ross, John Alan

2011 *The Spokane Indians*. Published by Michael J. Ross. Spokane, Washington.

Rousseau, Mike K.

2004 A Cultural Historical Synthesis and Changes in Human Mobility, Sedentism, Subsistence, Settlement, and Population on the Canadian Plateau, 7000-200 B.P. In *Complex Hunter-Gatherers: Evolution and Organization of Prehistoric Communities on the Plateau of Northwestern North America*. Ed, William C. Prentiss and Ian Kuijt. The University of Utah Press, Salt Lake City, Utah.

Sanborn Map Company

1884 *Spokane, Spokane County, Washington*. Sanborn Map and Publishing Company, New York.

1888 *Spokane, Spokane County, Washington*. Sanborn Map and Publishing Company, New York.

1891 *Spokane, Spokane County, Washington*. Sanborn Map and Publishing Company, New York.

1902 *Spokane, Spokane County, Washington*. Sanborn Map and Publishing Company, New York.

1910 *Spokane, Spokane County, Washington*. Sanborn Map and Publishing Company, New York.

1925 *Spokane, Spokane County, Washington*. Sanborn Map and Publishing Company, New York.

1950 *Spokane, Spokane County, Washington*. Sanborn Map and Publishing Company, New York.

1965 *Spokane, Spokane County, Washington*. Sanborn Map and Publishing Company, New York.

Schwantes, Carlos A.

1994 *Hard Traveling: A Portrait of Work Life in the New Northwest*. University of Nebraska Press: Lincoln.

Spokane City Directory

1890 *Spokane Falls City Directory*. R.L. Polk & Co., Publishers, Spokane Falls.

1902 R.L. Polk & Co.'s *Spokane City Directory*. R.L. Polk & Co., Publishers, Spokane.

1910 R.L. Polk & Co.'s *Spokane City Directory*. R.L. Polk & Co., Publishers, Spokane.

1925 R.L. Polk & Co.'s *Spokane City Directory*. R.L. Polk & Co., Publishers, Spokane.

1930 R.L. Polk & Co.'s *Spokane City Directory*. R.L. Polk & Co., Publishers, Spokane.

1940 R.L. Polk & Co.'s *Spokane City Directory*. R.L. Polk & Co., Publishers, Spokane.

1950 R.L. Polk & Co.'s *Spokane City Directory*. R.L. Polk & Co., Publishers, Spokane.

1960 *Polk's Spokane City Directory*. R.L. Polk & Co. Publishers, Los Angeles.

Stratton, David H. (Ed).

2005 *Spokane and the Inland Empire: An Interior Pacific Northwest Anthology*. Washington State University Press: Pullman.

Tinsley, Jesse

2013 *Then and Now photos: the mill that built Spokane*. Electronic document, <http://www.spokesman.com/stories/2013/aug/19/then-and-now-the-mill-that-built-spokane/>, accessed May 9, 2016.

Trogdon, William

1970a *Master Site File for 45SP53*. Washington State University, Archaeological Research Center, Pullman. Form on File with Washington State Department of Archaeology and Historic Preservation, Olympia.

1970b *Master Site File for 45SP63*. Washington State University Washington Archaeological Research Center, Pullman. Form on File with Washington State Department of Archaeology and Historic Preservation, Olympia.

1970c *National Register of Historic Places Inventory-Nomination form for Spokane River District*. Form on file with Washington State Department of Archaeology and Historic Preservation, Olympia.

Tweedy, Doug

2015 *Spokane County Profile*. Electronic document, <https://fortress.wa.gov/esd/employmentdata/reports-publications/regional-reports/county-profiles/spokane-county-profile>, accessed December 31, 2015.

Ruby, Robert H. and John A. Brown

2006 *The Spokane Indians: Children of the Sun*. Expanded Edition. University of Oklahoma Press: Norman.

Ruby, Robert H., John A. Brown, and Cary C. Collins

2010 *A Guide to the Indian Tribes of the Pacific Northwest*. 3rd Edition. University of Oklahoma Press: Norman.

Wilbert, Deborah

1982 *Formation of the Japanese American Community in Spokane, Washington 1890-1941*. Unpublished Master's Thesis, Washington State University, History Department, Pullman.

Wollwage, Lance

2010 *Letter to Trent de Boer, WSDOT, Highways and Local Programs regarding Harvard Rd Improvement, Spokane County*. Letter on file with Form on File with Washington State Department of Archaeology and Historic Preservation, Olympia.

Woo, Eugenia

2003 *National Register for Historic Places Registration Form for East Downtown Historic District*. Form on file with Washington State Department of Archaeology and Historic Preservation, Olympia.

Wright, C.F.

1880 *Map of Resurvey and Addition to Spokane Falls, Spokane County, Washington Territory*. Electronic document, <https://recording.spokanecounty.org/recorder/web/>. Accessed on February 5, 2016 at the Spokane County Auditor's Public Record Index Website.

Wright, Mary C.

1998 Economic Development and Native American Women in the Early Nineteenth Century. In: *The American Indian: Past and Present*. Edited by Roger L. Nichols. 4th Edition. McGraw-Hill: New York.

Wyss, M.

1989 *Washington Archaeological Site Inventory Form for 45SP210*. Form on File with Washington State Department of Archaeology and Historic Preservation, Olympia.

APPENDIX A

Summary of Building Information on Portions of Sanborn Maps to the Project Area: 1891-1950

Summary of Building Information on Portions of Sanborn Maps to the Project Area 1891-1950

Block	Sanborn Address	1891 Sanborn Map	1902 Sanborn Map	1910 Sanborn Map	1925 Sanborn Map	1950 Sanborn Map
2	No written address ^a	Mill (No address on Sanborn at this time)	Subsumed by Railroad Tracks	Railroad Tracks	Railroad Tracks	Railroad Tracks
2	340 Wall St. ^b	-	-	-	-	Footway over dam
2	348-352 Wall St. (348-352 Mill St.) ^c	Saw Mill with single Dwelling (No address on Sanborn at this time)	Saw Mill, remodeled. (No address on Sanborn at this time)	Saw Mill (Address becomes 348-352 Wall (Mill) St. at this time)	Saw Mill	Storage and Auto
2	378 Wall St. (378 Mill St.)	Power House (No address on Sanborn at this time)	Power House Foundation only with Waste Burning Brick Furnace ^d	Refuse burner (Address becomes 378 Wall (Mill) St. at this time)	Power Station, Refuse Burner, Vault, & Concrete Structure	Power Station & unused Refuse Burner
2	401 Howard St.	Laundry (No address on Sanborn at this time)	Laundry (No address on Sanborn at this time)	Laundry (Address becomes 401 Howard St. at this time)	-	-
2	N. 507 Howard St (501-509 Howard St.)	Mill (No address on Sanborn at this time)	Mill (No address on Sanborn at this time)	Mill (Address becomes 501-509 Howard St. at this time)	-	Auto Service (Address becomes N. 507 Howard St. at this time)
2	705 Howard St.	Lumber Yard with Cabin and Stable	Dwelling and Lumber Yard	Laundry with Stable (Address is 705 Howard St. at this time)	Laundry	Laundry
3	702 Front Ave. (301 Mill St.)	-	Office (6 or 7 store building; 705 Front Ave.--301-313 Mill St.)	Harness Factory. (2-store building; 702-706 Front St.; address becomes 702 Front Ave. at this time)	Structures removed & area subsumed by Railroad Depot Tracks	Railroad Depot Tracks

^a Though there are structures, the Sanborn Maps do not provide an address.
^b “Mill Street” becomes “Wall Street.”
^c The use of “()” designates a previous address used on the Sanborn Maps.
^d Waste burning furnace built north of Power House.

Summary of Building Information on Portions of Sanborn Maps to the Project Area 1891-1950

Block	Sanborn Address	1891 Sanborn Map	1902 Sanborn Map	1910 Sanborn Map	1925 Sanborn Map	1950 Sanborn Map
3	706 (705) Front St.	-	Carpenter with Storage above (6 or 7 store building; 705 Front Ave.--301-313 Mill St.)	Store (2-store building; 702-706 Front St.; address becomes 706 Front Ave. at this time)	Structures removed & area subsumed by Railroad Depot Tracks	Railroad Depot Tracks
3	716 Front Ave.	-	-	Garage	-	-
3	718 (118) Front Ave.	Black Smith Shop (2-store building; 118-120 Front St.; address is 118 Front Ave. at this time)	Black Smith Shop (2-store building; 118-120 Front St.)	Garage (with 720 Front Ave.) (2-store building; 718-722 Front Ave.; address becomes 718 Front Ave. at this time)	-	-
3	720 (120) Front Ave.	Wagon Shop (2-store building; 118-120 Front St.; address is 120 Front Ave. at this time)	Wagon Shop (2-store building; 118-120 Front St.)	Garage (with 718 Front Ave.) (2-store building; 718-722 Front Ave.; address becomes 720 Front Ave. at this time)	-	-
3	722 Front Ave.	-	-	Store (2-store building; 718-722 Front Ave.)	-	-
3	24 Mill St.	Stable	Storage/Stable	-	-	-
3	331 (28) Mill St.	Dwelling (Address is 28 Mill St. at this time)	Female Boarding (Address becomes 331 Mill St. at this time)	-	-	-
3	303 Mill St.	-	Hardware Storage (6 or 7 store building; 705 Front Ave. & 301-313 Mill St.)	Building is remodeled (Address becomes 702 Front Ave. at this time)	Structures removed & area subsumed by Railroad Depot Tracks	Railroad Depot Tracks
3	305-07 Mill St.	-	Print Shop with Storage above (6 or 7 store building; 705 Front Ave.--301-313 Mill St., address is 305-07 Mill St. at this time)	Building is remodeled (This address becomes 702 Front Ave. at this time)	Structures removed & area subsumed by Railroad Depot Tracks	Railroad Depot Tracks
3	309 Mill St.	-	Shop(?) with Storage above (6 or 7 store building; 705 Front Ave.--301-313 Mill St.)	Former 309 Mill Street no longer exists as it's subsumed by 702 Front Ave. The new 309 Mill St. is a 1-store building adjoining 702 Front Ave.	Structures removed & area subsumed by Railroad Depot Tracks	Railroad Depot Tracks

Summary of Building Information on Portions of Sanborn Maps to the Project Area 1891-1950

Block	Sanborn Address	1891 Sanborn Map	1902 Sanborn Map	1910 Sanborn Map	1925 Sanborn Map	1950 Sanborn Map
3	311 Mill St.	-	Plumbing Store with Storage above (6 or 7 store building; 705 Front Ave.--301-313 Mill St.)	Building is remodeled (Address becomes 702 Front Ave. at this time)	Subsumed by the Railroad Depot Tracks	Railroad Depot Tracks
3	313 Mill St.	-	6 or 7 store building; (Address is 705 Front Ave.--301-313 Mill St.)	Building is remodeled (Address becomes 702 Front Ave. at this time)	Subsumed by the Railroad Depot Tracks	Railroad Depot Tracks
3	317 Wall (Mill) St.	-	-	Store (5-store building; 317-327 Wall (Mill) St.)	-	-
3	319 Wall (Mill) St.	-	-	Printing (5-store building; 317-327 Wall (Mill) St.)	-	-
3	323 Wall (Mill) St.	-	-	Paints and Wall Paper (5-store building; 317-327 Wall (Mill) St.)	-	-
3	325 Wall (Mill) St.	-	-	Paint Shop (5-store building; 317-327 Wall (Mill) St.)	-	-
3	327 Wall (Mill) St.	-	-	Store (5-store building; 317-327 Wall (Mill) St.)	-	-
3	730 Trent St (302 Post St.)	-	-	Store (5-store building; 302-308 Post St.)	-	Store with Gas & Oil (Includes 728 Trent St. as part of Store)
3	304 Post St.	-	-	Store (5-store building; 302-308 Post St.)	-	-
3	306 Post St.	-	-	Store (5-store building; 302-308 Post St.)	-	-
3	308 Post St.	-	-	Store (5-store building; 302-308 Post St.)	-	-

Summary of Building Information on Portions of Sanborn Maps to the Project Area 1891-1950

Block	Sanborn Address	1891 Sanborn Map	1902 Sanborn Map	1910 Sanborn Map	1925 Sanborn Map	1950 Sanborn Map
3	N 326 Post St.	-	-	-	-	Auto Service
3	328 (320) (29) Post St.	Lodging (Address is 29 Post St. at this time)	Negro Female Boarding (Address becomes 320 Post St. at this time)	Store (2-stores and with Lodging in back of building; 328-330 Post St.; address becomes 328 Post St. at this time)	-	-
3	330 Post St.	-	-	Store (2-stores and with Lodging in back building; 328-330 Post St.)	-	-
3	334 (324/ 334) (27) Post. St.	Dwelling (Address is 27 Post St. at this time)	Japanese Boarding (Address becomes 324/ 334 Post St. at this time)	Trunk Factory (3-store building; 334-338 Post St.; address becomes 334 Post St. at this time)	Tire Shop	Tire Service (with 336 Post St.) (2-store building. 334-338 Post St.)
3	336 (326/ 336) (25) Post St.	Vacant	Japanese Boarding (Address becomes 326/ 336 Post St. at this time)	Store (3-store building; 334-338 Post St.; address becomes 336 Post St. at this time)	Vacant	Tire Service (with 334 Post St.) (Part of a 2-store building; 334-338 Post St.)
3	338 Post St.	-	-	Store (3-store building; 334-338 Post St.)	Vacant	Eurne Rep. (2-store building; 334-338 Post St.)
3	346 (340) Post St.	Mill Warehouse: Glazing 1st floor, Warehouse 2nd floor.	Saw Mill	Storage	Power Company (Address becomes 346 Post St. at this time)	Gas & Oil Station
4	604 (4 W.) Front Ave.	Warehouse (5-store building; 2 W.-10 W. Front Ave. & 6 Howard St.; address is 4 W. Front Ave. at this time)	Lodgings on 1 st floor with Female Boarding on 2 nd floor (5-store building; 602-610 Front Ave. & 305-307 Howard St.; address becomes 604 Front Ave. at this time)	Unlabeled Structure (5-store building; 602-610 Front Ave. & 303-307 Howard St.)	Subsumed by the Railroad Depot Tracks	Railroad Depot Tracks
4	606 (6 W.)Front Ave.	Unlabeled Structure; address refers to a 2 nd floor location (5-store building; 2 W.-10 W. Front Ave. & 6 Howard St.; address is	Female Boarding on 2 nd floor (5-store building; 602-610 Front Ave. & 305-307 Howard St.; address becomes 606 Front	Unlabeled Structure; address refers to a 2 nd floor location (5-store building; 602-610 Front Ave. & 303-307 Howard St.)	Subsumed by the Railroad Depot Tracks	Railroad Depot Tracks

Summary of Building Information on Portions of Sanborn Maps to the Project Area 1891-1950

6 W. Front Ave. at this time) Ave. at this time)

Block	Sanborn Address	1891 Sanborn Map	1902 Sanborn Map	1910 Sanborn Map	1925 Sanborn Map	1950 Sanborn Map
4	608 (8 W.) Front Ave.	Store (5-store building; 2 W.-10 W. Front Ave. & 6 Howard St.; address is 8 W. Front Ave. at this time)	Plumbing on 1 st floor with Female Boarding on 2 nd floor (5-store building; 602-610 Front Ave. & 305-307 Howard St.; address becomes 608 Front Ave. at this time)	Store (5-store building; 602-610 Front Ave. & 303-307 Howard St.)	Subsumed by the Railroad Depot Tracks	Railroad Depot Tracks
4	610 (10 W.) Front Ave.	Store (5-store building; 2 W.-10 W. Front Ave. & 6 Howard St.; address is 10 W. Front Ave. at this time)	Store on 1 st floor with Female Boarding on 2 nd floor (5-store building; 602-610 Front Ave. & 305-307 Howard St.; address becomes 610 Front Ave. at this time)	Unlabeled Structure (5-store building; 602-610 Front Ave. & 303-307 Howard St.)	Subsumed by the Railroad Depot Tracks	Railroad Depot Tracks
4	612 (12 W.) Front Ave.	Store (Address is 12 W. Front Ave. at this time)	Store on 1 st floor with Female Boarding on 2 nd floor (Address becomes 612 Front Ave. at this time)	Store on 1 st floor with Female Boarding on 2 nd & 3 rd floors	Subsumed by the Railroad Depot Tracks	Railroad Depot Tracks
4	614 (14 W.) Front Ave.	-	Female Boarding on 2 nd floor (Address becomes 614 Front Ave. at this time)	Store on 1 st floor with Female Boarding on 2 nd & 3 rd floors	Subsumed by the Railroad Depot Tracks	Railroad Depot Tracks
4	616 (16 W.) Front Ave.	-	Liquor Store & adjoining Kitchen on 1 st floor with Female Boarding on 2 nd floor (Address becomes 616 Front Ave. at this time)	(Map cut off. Unknown.)	Subsumed by the Railroad Depot Tracks	Railroad Depot Tracks
4	303 Howard St. (602 Front Ave) (2 W. Front Ave).	Store (5-store building; 2 W.- 10 W. Front Ave. & 6 Howard St.; address is 2 W. Front Ave. at this time)	Plumbing on 1 st floor with Female Boarding on 2 nd floor (5-store building; 602-610 Front Ave. & 305-307 Howard St.; address becomes 602 Front Ave. at this time)	Plumbing (5-store building; 602-610 Front Ave. & 303-307 Howard St.; address becomes 303 Howard St. at this time)	Subsumed by the Railroad Depot Tracks	Railroad Depot Tracks
4	307 (6) Howard St.	Store with Stable adjoining (5-store building; 2 W.- 10 W. Front Ave. & 6 Howard St.; address is 6 Howard St. at this time)	Store on 1 st floor with Lodgings on 2 nd floor (5-store building; 602-610 Front Ave. & 305-307 Howard St.; address becomes 307 Howard St. at this time)	Paint Shop & Printing (5-store building; 602-610 Front Ave. & 303-307 Howard St.)	Subsumed by the Railroad Depot Tracks	Railroad Depot Tracks

Summary of Building Information on Portions of Sanborn Maps to the Project Area 1891-1950

Block	Sanborn Address	1891 Sanborn Map	1902 Sanborn Map	1910 Sanborn Map	1925 Sanborn Map	1950 Sanborn Map
4	311 Howard St.	-	-	Store (2-store building; 311-313 Howard St.)	-	-
4	313 Howard St.	-	-	Store (2-store building; 311-313 Howard St.)	-	-
5	502 Front Ave.	-	-	Hotel/Lodging with Stable	Subsumed by the Railroad Depot Tracks	Railroad Depot Tracks
5	504 Front Ave.	-	-	Store (Located in same building as hotel at 502 Front Ave.)	Subsumed by the Railroad Depot Tracks	Railroad Depot Tracks
5	504 1/2 Front Ave.	-	-	Store	Subsumed by the Railroad Depot Tracks	Railroad Depot Tracks
5	506 Front Ave.	-	-	Store (4-store building with Lodging behind stores; 506-510 1/2 Front Ave.)	Subsumed by the Railroad Depot Tracks	Railroad Depot Tracks
5	508 Front Ave.	-	-	Store (4-store building with Lodging behind stores; 506-510 1/2 Front Ave.)	Subsumed by the Railroad Depot Tracks	Railroad Depot Tracks
5	510 Front Ave.	-	-	Office (4-store building with Lodging behind stores; 506-510 1/2 Front Ave.)	Subsumed by the Railroad Depot Tracks	Railroad Depot Tracks
5	510 1/2 Front Ave.	-	-	Store (4-store building with Lodging behind stores; 506-510 1/2 Front Ave.)	Subsumed by the Railroad Depot Tracks	Railroad Depot Tracks
5	512 Front Ave.	-	-	Store on 1 st floor with Chinese Lodging possibly behind stores and on 2 nd floor (2-store building; 512-514 Front Ave.)	Subsumed by the Railroad Depot Tracks	Railroad Depot Tracks
5	514 Front Ave.	-	-	Store on 1 st floor with Chinese Lodging possibly behind stores and on 2 nd floor (2-store building; 512-514 Front Ave.)	Subsumed by the Railroad Depot Tracks	Railroad Depot Tracks

Summary of Building Information on Portions of Sanborn Maps to the Project Area 1891-1950

Block	Sanborn Address	1891 Sanborn Map	1902 Sanborn Map	1910 Sanborn Map	1925 Sanborn Map	1950 Sanborn Map
5	516 Front Ave.	-	-	Store on 1 st floor with Chinese Lodging on 2 nd floor (3-store building; 516-520 Front Ave.)	Subsumed by the Railroad Depot Tracks	Railroad Depot Tracks
5	518 Front Ave.	-	-	Store on 1 st floor with Chinese Lodging on 2 nd floor (3-store building; 516-520 Front Ave.)	Subsumed by the Railroad Depot Tracks	Railroad Depot Tracks
5	520 Front Ave.	-	-	Store on 1 st floor with Chinese Lodging on 2 nd floor (3-store building; 516-520 Front Ave.)	Subsumed by the Railroad Depot Tracks	Railroad Depot Tracks
5	302 Howard St.	-	City Hall	City Hall	Subsumed by the Railroad Depot Tracks	Railroad Depot Tracks
5	314 Howard St.	-	City Police Department with patrol wagon	Unlabeled Structure with Chinese Lodging located behind building	Subsumed by the Railroad Depot Tracks	Railroad Depot Tracks
5	318 Howard St.	-	City Fire Department & City Jail with a Stable in between the Fire Department and Jail. Tool House is attached to the City Jail	Fire Department & City Jail with a Stable in between Fire Department and Jail. A second stable is located behind the Jail. Detention Hospital is attached to the Jail.	Subsumed by the Railroad Depot Tracks	Railroad Depot Tracks
5	324 Howard St.	-	-	Tool House	Subsumed by the Railroad Depot Tracks	Railroad Depot Tracks
5	10 Stevens St.	Stone Foundation	Stone Foundation	-	-	-
5	14 Stevens St.	Stone Foundation	Stone Foundation with Stable in corner near to the City Jail	-	-	-
6	408 Front Ave.	-	-	Store (2-store building; 408-410 Front Ave.)	Subsumed into the Union Passenger Depot	Union Passenger Depot

Summary of Building Information on Portions of Sanborn Maps to the Project Area 1891-1950

Block	Sanborn Address	1891 Sanborn Map	1902 Sanborn Map	1910 Sanborn Map	1925 Sanborn Map	1950 Sanborn Map
6	410 Front Ave.	-	-	Store (2-store building; 408-410 Front Ave.)	Subsumed into the Union Passenger Depot	Union Passenger Depot
6	412 Front Ave.	-	Scattered piles of cord wood	Store (3-store building; 412-416 Front Ave.; Unlabeled Structure behind stores-possibly Lodging)	Subsumed into the Union Passenger Depot	Union Passenger Depot
6	414 Front Ave.	-	Scattered piles of cord wood	Store (3-store building; 412-416 Front Ave.)	Subsumed into the Union Passenger Depot	Union Passenger Depot
6	416 Front Ave	-	Scattered piles of cord wood	Store (3-store building; 412-416 Front Ave.; Unlabeled Structure behind stores-possibly Lodging)	Subsumed into the Union Passenger Depot	Union Passenger Depot
6	418 Front Ave.	-	Scattered piles of cord wood	Store (2-store building; 418-420 Front Ave.; Unlabeled Structure behind stores-possibly Lodging.)	Subsumed into the Union Passenger Depot	Union Passenger Depot
6	420 Front Ave	-	Scattered piles of cord wood	Store (2-store building; 418-420 Front Ave.; Unlabeled Structure behind stores-possibly Lodging.)	Subsumed into the Union Passenger Depot	Union Passenger Depot
6	422 Front St.	-	Scattered piles of cord wood	Store (4-store & office building; 422-426 Front Ave.)	Subsumed into the Union Passenger Depot	Union Passenger Depot
6	424 Front Ave.	-	Scattered piles of cord wood	Store & Office (4-store & office building; 422-426 Front Ave.)	Subsumed into the Union Passenger Depot	Union Passenger Depot
6	428 Front Ave.	-	Scattered piles of cord wood	Store (2-store building; 428-430 Front Ave.)	Office (incorporated into W 430 Trent Ave. at this time)	-
6	308 Stevens St.	-	Stable with attached structures ^e	Store (2-store building; 308-310 Stevens	Subsumed into the Railroad Depot	Railroad Depot Tracks

^e These structures are located in Stevens St. directly.

Summary of Building Information on Portions of Sanborn Maps to the Project Area 1891-1950

St.)							Tracks	
Block	Sanborn Address	1891 Sanborn Map	1902 Sanborn Map	1910 Sanborn Map	1925 Sanborn Map	1950 Sanborn Map		
6	310 Stevens St.	-	Scattered piles of cord wood	Store (2-store building; 308-310 Stevens St.)	Subsumed into the Railroad Depot Tracks		Railroad Depot Tracks	
6	312 Stevens St.	-	Scattered piles of cord wood	Laundry (building includes Office with address 314 Stevens St.)	Subsumed into the Railroad Depot Tracks		Railroad Depot Tracks	
6	314 Stevens St.	-	Scattered piles of cord wood	Laundry Office (building includes 312 Stevens St.)	Subsumed into the Railroad Depot Tracks		Railroad Depot Tracks	
6	318 Stevens St.	-	Scattered piles of cord wood	Office (2-store & Office building; 318-320 Stevens St.)	-		-	
6	320 Stevens St.	-	Scattered piles of cord wood	Store (2-store & Office building; 318-320 Stevens St.)	-		-	
6	W. 402 Trent Ave. (301 (305) (5) Washington St.)	Brewery (Address 5 Washington St. at this time includes associated Structures; includes 4 Washington St.)	Brewery (Associated with other structures in area)	Store (Building complex spanning 301-305 Washington St. & 402-406 Front Ave.; address becomes 301 Washington St. at this time)	Store (attached to restaurant at W. 404-406 Trent Ave.(?) ^f ; address becomes W. 402 Trent)		Office (attached to Unlabeled Structure at W. 404 Trent Ave.(?) ^g)	
6	W. 404 Trent Ave. ^h (404 Front Ave.)	-	-	Storage (Building complex spanning 301-305 Washington St. & 402-406 Front Ave.; address becomes 404 Front Ave. at this time)	Restaurant (Address includes 406 Trent Ave.; address becomes W. 404 Trent at this time)		Unlabeled Structure (attached to office at W. 402 Trent Ave.)	
6	W. 406 Trent Ave. (406 Front Ave.)	-	-	Storage (Building complex spanning 301-305 Washington St. & 402-406 Front Ave.; address becomes 406 Front Ave. at this time)	Restaurant (Address includes 404 Trent Ave.; address incorporated into W. 404 Trent at this time)		-	
6	W. 426 Trent Ave. (W. 427 Trent Ave.)	-	Scattered piles of cord wood	Office (4-store & office building; 422-426 Front Ave.)	Store with Unlabeled Structures; address becomes W. 427 Trent Ave. at		Unlabeled Structure with elevator	

^f Exact address unclear.

^g Exact address unclear.

^h “Front Ave.” becomes “Trent Ave.”

Summary of Building Information on Portions of Sanborn Maps to the Project Area 1891-1950

(426 Front Ave.)

this time)

Block	Sanborn Address	1891 Sanborn Map	1902 Sanborn Map	1910 Sanborn Map	1925 Sanborn Map	1950 Sanborn Map
6	W. 430 Trent Ave. (430 Front Ave.)	-	Scattered piles of cord wood	Store (2-store building; 428-430 Front Ave. Address is 430 Front Ave. at this time)	Office (incorporates 428 Front Ave.; address becomes W 430 Trent at this time)	Office
6	305 Washington St.	-	-	Hotel Office with Lodging behind (Building complex spanning 301-305 Washington St. & 402-406 Front Ave.; address becomes 305 Washington St. at this time)	Subsumed by the Union Passenger Depot	Union Passenger Depot & Tracks
6	307 (303) (3) Washington St.	Store Room & Office on 1 st floor with Dwelling on 2 nd floor. Structure is associated with Brewery (Address is 3 Washington St. at this time)	Store House & Office on 1 st floor with Sleeping Rooms on 2 nd floor (Address becomes 303 Washington St. at this time)	Store (5-store building with adjoining storage facility; 307-313 Washington St.; address becomes 307 Washington at this time)	Subsumed into the Union Passenger Depot	Union Passenger Depot & Tracks
6	309 Washington St.	-	-	Store (5-store building with adjoining storage facility; 307-313 Washington St.; address becomes 309 Washington at this time)	Subsumed into the Union Passenger Depot	Union Passenger Depot & Tracks
6	311 Washington St.	-	-	Store (5-store building with adjoining storage facility; 307-313 Washington St.; address becomes 311 Washington at this time)	Subsumed into the Union Passenger Depot	Union Passenger Depot & Tracks
6	313 (2) Washington St.	Brewery, associated Structures, & Stable (Address is 2 Washington St. at this time)	Brewery, associated Structures, & 2 stables	Printing and Offices (5-store building with adjoining storage facility; 307-313 Washington St.; address becomes 313 Washington at this time)	Subsumed into the Union Passenger Depot	Union Passenger Depot & Tracks
6	317 (1) Washington St.	Female Boarding (Address is 1 Washington St. at this time)	Office and Stable for Bottling Co.	Brewery and Bottling Co. with adjoining Stable and associated Structures (Address becomes 317 Washington St. at this time)	-	-

Summary of Building Information on Portions of Sanborn Maps to the Project Area 1891-1950

this time)

Block	Sanborn Address	1891 Sanborn Map	1902 Sanborn Map	1910 Sanborn Map	1925 Sanborn Map	1950 Sanborn Map
248	2 Howard St.	Dwelling with Stable nearby (Address is 2 Howard St. at this time)	Subsumed by Wooden Bridge and Lumber Yard	-	Lumber Yard/ Howard St. ⁱ	Auto Parking/ Howard St.
248	3 Howard St.	Dwelling (Address is Howard St. at this time)	Subsumed by Wooden Bridge	-	Lumber Yard/ Howard St.	Auto Parking / Howard St.
248	N. 504 Howard St. (520 (501) Havermale Ave.) (1 Howard St.)	Dwelling (Address is 1 Howard St. at this time)	Dwelling with associated Stable & Structure (Address becomes 501 Havermale Ave. at this time)	Dwelling (Address becomes 520 Havermale Ave. at this time)	Lumber Yard	Auto Service (Address becomes N. 504 Howard St.)
248	N. 512 Howard St.	-	-	-	-	Storage.
248	504 (503) Havermale Ave.	- ^j	Dwelling near Lumber Yard (Address becomes 503 Havermale Ave. at this time)	Dwelling near Lumber Yard(Address becomes 504 Havermale Ave. at this time)	Lumber Yard	Auto Parking
248	430 (444) (511) Havermale Ave.	Shingles Mill (No address on the Sanborn at this time)	Industrial ^k Complex ^l (Address becomes 511 Havermale Ave. at this time)	Industrial Complex (Address becomes 444 Havermale Ave at this time)	Industrial Complex	Factory (Address becomes 430 Havermale Ave. at this time)
248	420 (521) Havermale Ave. (14 Howard St.)	Store with attached, Unlabeled Structure (Address is 14 Howard St. at this time)	Dwelling (Address becomes 521 Havermale Ave. at this time)	Dwelling (Dwelling is remodeled; address becomes 420 Havermale Ave. at this time)	-	-

ⁱ A portion of Howard St. is built in this area.
^j Located near a Slab Pile
^k “Industrial” refers to economic activity concerned with the processing of raw materials and manufacture of goods in factories.
^l This industrial complex includes iron working, mattress making and upholstery, and wood sawing in 1902.

Summary of Building Information on Portions of Sanborn Maps to the Project Area 1891-1950

Block	Sanborn Address	1891 Sanborn Map	1902 Sanborn Map	1910 Sanborn Map	1925 Sanborn Map	1950 Sanborn Map
248	W. 425 Havermale Ave.	-	-	-	Garage (2-store building; W425-W 424 Havermale Ave.)	Warehouse located on the 1 st floor with Auto Storage on the 2 nd floor (2-store building; W425-W 424 Havermale Ave.)
248	W. 424 Havermale Ave.	-	-	-	Garage (2-store building; W. 425-W. 424 Havermale Ave.)	Office (2-store building; W. 425-W. 424 Havermale Ave.)
248	426 (523) Havermale Ave. (13 Howard Ave.)	Dwelling (Address is 13 Howard Ave. at this time)	Dwelling (Address becomes 523 Havermale Ave. at this time)	Dwelling (Dwelling is remodeled; address becomes 426 Havermale Ave. at this time)	-	-
248	16 Howard St.	Stable (located in the middle of Howard St.; address is 16 Howard St. at this time.)	-	-		-
248	516 (506) Howard St.	-	-	Store (Also listed as 506 Howard St.)	Lumber Yard	Auto Parking
248	438 Havermale Ave. (Penobscot Block: "A")	Store (2-store building; address is "Penobsot Block: A" at this time)	Factory associated Structure with nearby Stables and Ice house	-	-	-
248	438 Havermale Ave. (Penobscot Block: "B")	Factory (2-store building; address is "Penobsot Block: B" at this time)	Factory associated Structure with nearby Stables and Ice house.	-	-	-
248	444 (438 C) Havermale Ave. (Penobscot Block: "C")	Stable and Ice House. (Address is "Penobsot: C" at this time)	Becomes part of factory	Stable (Address becomes 438 C Havermale Ave. at this time)	Incorporated into Industrial Complex (Address becomes 444 Havermale Ave. at this time)	(See 430 Havermale Ave.)
248	438 D Havermale Ave. (Penobscot Block: "D")	Stable (Address is "Penobsot: D" at this time)	Becomes part of the factory	Vacant (Address becomes 438 D Havermale Ave. at this time)	-	-
248	406 Havermale Ave.	Svea Hotel (No address on Sanborn at this time)	-	-	-	-

Summary of Building Information on Portions of Sanborn Maps to the Project Area 1891-1950

Block	Sanborn Address	1891 Sanborn Map	1902 Sanborn Map	1910 Sanborn Map	1925 Sanborn Map	1950 Sanborn Map
248	59 Havermale Ave.	-	-	-	Gas & Oil Station (Address is 59 Havermale Ave. at this time)	-
248	507-447 (507-515) (502) Havermale Ave.	Industrial Complex (No address on Sanborn at this time)	Industrial Complex (Address becomes 502 Havermale Ave. at this time)	Garage (spans addresses 515-507 Havermale Ave. at this time)	Garage ^m (Spans addresses 507-447 at this time)	-
248	No Address ⁿ	Shingle Mill (No address on Sanborn at this time)	Shingle Mill (No address on Sanborn at this time)	-	-	-
248	25 McBroom Ave.	Dwelling	-	-	-	-
249	401 Havermale Ave. (527 Washington St.)	-	Stable & Store with associated Structure (Address is 527 Washington St. at this time)	Factory (includes 521 Washington St.) (2-store Factory; address becomes 401 Havermale Ave. at this time and	Store (4-store building; 401-409 Havermale Ave. & 0515-0519 Washington St.; address becomes 401 Havermale Ave. at this time)	Store (2-store building; 401-409 Havermale Ave. & 0515-0519 Washington St.)
249	407 (405) Havermale Ave.	-	-	Store (Same building as 401 Havermale Ave.; address is 405 Havermale Ave. at this time)	Store (Same building as 401 Havermale Ave.) (4-store building; 401-409 Havermale Ave. & 0515-0519 Washington St.; address becomes 407 Havermale Ave. at this time)	Same as 401 Havermale Ave. (2-store building; 401-409 Havermale Ave. & 0515-0519 Washington St.)
249	409 Havermale Ave.	-	-	-	Warehouse (4-store building; 401-409 Havermale Ave. & 0515-0519 Washington St.; address is 409 Havermale Ave. at this time)	Same as 401 Havermale Ave. (2-store building; 401-409 Havermale Ave. & 0515-0519 Washington St.)
249	0515 (521) Washington St.	-	-	Warehouse (Address is 521 Havermale at this time. 2-store Factory; 401-405 Havermale Ave. & 521 Washington St.; address is 521 Washington St. at this	Warehouse (4-store building; 401-409 Havermale Ave. & 0515-0519 Washington St.; address becomes 0515 Washington St. at this time)	Warehouse (2-store building; 401-409 Havermale Ave. & 0515-0519 Washington St.)

^m This building has been remodeled and expanded.
ⁿ This Shingle Mill is located south of 507 Havermale Ave. along riverfront in 1902.

Summary of Building Information on Portions of Sanborn Maps to the Project Area 1891-1950

time)

Block	Sanborn Address	1891 Sanborn Map	1902 Sanborn Map	1910 Sanborn Map	1925 Sanborn Map	1950 Sanborn Map
249	0517 Washington St.			-	Unlabeled Commercial Structure (4-store building; 401-409 Havermale Ave. & 0515-0519 Washington St.; address is 0517 Washington St. at this time)	Supply Co. (2-store building; 401-409 Havermale Ave. & 0515-0519 Washington St.)
249	0519 Washington St.			-	Unlabeled Commercial Structure (4-store building; 401-409 Havermale Ave. & 0515-0519 Washington St.; address is 0519 Washington St. at this time)	Supply Co. (2-store building; 401-409 Havermale Ave. & 0515-0519 Washington St.)
249	417 Havermale Ave.	-	-	Warehouse (part of Commercial ^o Building Complex spanning 417-439 Havermale Ave.; address is 417 Havermale Ave. at this time)	Warehouse (part of Commercial Building Complex spanning 417-439 Havermale Ave.)	-
249	421 Havermale Ave.	-	-	Warehouse (Same building as 417 Havermale Ave.; address is 421 Havermale Ave. at this time)	Warehouse (Same building as 417 Havermale Ave.)	
249	425 Havermale Ave.	-	-	Warehouse (part of Commercial Building Complex spanning 417-439 Havermale Ave.; address is 425 Havermale Ave. at this time)	Office (part of Commercial Building Complex spanning 417-439 Havermale Ave.)	-
249	429 Havermale Ave.	-	-	Warehouse (part of Commercial Building Complex spanning 417-439 Havermale Ave.; address is 429 Havermale Ave. at this time)	Warehouse (part of Commercial Building Complex spanning 417-439 Havermale Ave.)	-
249	433 Havermale Ave.	-	-	Warehouse (part of Commercial Building Complex spanning 417-439 Havermale Ave.; address is 433 Havermale Ave. at this time)	Warehouse (part of Commercial Building Complex spanning 417-439 Havermale Ave.)	-

^o “Commercial” relates to concerned with or engaged in commerce (the activity of buying or selling)

Summary of Building Information on Portions of Sanborn Maps to the Project Area 1891-1950

this time)

Block	Sanborn Address	1891 Sanborn Map	1902 Sanborn Map	1910 Sanborn Map	1925 Sanborn Map	1950 Sanborn Map
249	439 Havermale Ave.	-	-	Storage (part of Commercial Building Complex spanning 417-439 Havermale Ave.; address is 439 Havermale Ave. at this time)	Warehouse (part of Commercial Building Complex spanning 417-439 Havermale Ave.)	-
249	27 Havermale Ave. (27 Howard St.) ^p	Boiler Co. (Address is 27 Howard St. at this time)	Boiler Shop (Address is 27 Havermale Ave. at this time)	-	-	-
249	29 Havermale Ave.	-	Dwelling (Address is 29 Havermale Ave. at this time)	-	-	-
249	31 Havermale Ave. (31 Howard St.)	Black Smith (Address is 31 Howard St. at this time)	Stable (Address is 31 Havermale Ave. at this time)	-	-	-
249	33 Havermale Ave. (33 Howard St)	Cabin with associated Structures (Address is 33 Howard St. at this time)	Dwelling with associated Structures (Address is 33 Havermale Ave. at this time)	-	-	-
249	434 (13) McBroom Ave.	Unlabeled Structure	Dwelling with associated Structures (Address becomes 434 McBroom Ave. at this time)	-	-	-
249	434 1/2 McBroom Ave.	-	Dwelling (Address is 434 1/2 McBroom Ave. at this time)	-	-	-
249	14 McBroom Ave.	Unlabeled Structure	Dwelling	-	-	-
249	15 McBroom Ave.	Unlabeled Structure	Dwelling	-	-	-

^p This small portion of “Howard St.” later becomes “Havermale Ave.”

Summary of Building Information on Portions of Sanborn Maps to the Project Area 1891-1950

Block	Sanborn Address	1891 Sanborn Map	1902 Sanborn Map	1910 Sanborn Map	1925 Sanborn Map	1950 Sanborn Map
249	16 McBroom Ave.	Unlabeled Structure	Unlabeled Structure	-	-	-
249	17 McBroom Ave.	Unlabeled Structure	-	-	-	-
249	18 McBroom Ave.	Unlabeled Structure	-	-	-	-
249	403 (19) McBroom Ave.	Unlabeled Structure	Dwelling (Address becomes 403 McBroom Ave. at this time)	-	-	-
249	403 1/2 McBroom Ave.	-	Dwelling (Address is 403 1/2 McBroom Ave. at this time)	-	-	-
249	20 McBroom Ave.	Store	-	-	-	-
249	24 McBroom Ave.	Dwelling	Dwelling	-	-	-
249	25 McBroom Ave.	Cabin	Cabin	-	-	-
249	26 McBroom Ave.	Dwelling	Dwelling	-	-	-
249	27 1/2 (27) McBroom Ave.	Dwelling	Dwelling (Address becomes 27 1/2 McBroom Ave. at this time)	-	-	-
249	28 McBroom Ave.	Dwelling	Dwelling	-	-	-
249	99 McBroom Ave.	Cabin	Horse Shed	-	-	-
249	425 Washington St. (22 N. Washington St.)	Vacant	Dwelling (Address becomes 425 Washington St. at this time)	-	-	-
249	429 Washington St. (23 N. Washington	Cabin	Dwelling (Address becomes 429 Washington St. at this time)	-	-	-

Summary of Building Information on Portions of Sanborn Maps to the Project Area 1891-1950

St.)

Block	Sanborn Address	1891 Sanborn Map	1902 Sanborn Map	1910 Sanborn Map	1925 Sanborn Map	1950 Sanborn Map
249	429 1/2 Washington St. (24 N. Washington St.)	Cabin	Dwelling with nearby Structure (Address becomes 429 1/2 Washington St. at this time)	-	-	-
249	N. Washington	Blacksmith & nearby Stable (no Address on Sanborn at this time)	-	-	-	-
249	No address	Unlabeled Structure west of Blacksmith	-	-	-	-
249	73 Havermale Is.	Cabin (though there is a house number 73, it is impossible to tell which street this structure is associated with)	-	-	-	-
250	29 McBroom Ave.	Cabin (Address is 29 McBroom Ave. at this time)	(Unknown; Sanborn map cut off for this year)	-	-	-
250	30 McBroom Ave.	Dwelling with associated Structures(Address is 30 McBroom Ave. at this time)	-	-	-	-
250	31 McBroom Ave.	Cabin (Address is 31 McBroom Ave. at this time)	-	-	-	-
250	320 (32) McBroom Ave.	Dwelling (Address is 32 McBroom Ave. at this time)	Dwelling with associated Structure (Address becomes 320 McBroom Ave. at this time)	-	-	-
250	33 (33-34) McBroom Ave.	Cabin (Address includes two cabins labelled 33-34 McBroom Ave. at this time)	Cabin (One cabin removed; address becomes 33 McBroom at this time)	Subsumed by Railroad Tracks	Railroad Tracks	Railroad Tracks

Summary of Building Information on Portions of Sanborn Maps to the Project Area 1891-1950

Block	Sanborn Address	1891 Sanborn Map	1902 Sanborn Map	1910 Sanborn Map	1925 Sanborn Map	1950 Sanborn Map
250	33 1/2 McBroom Ave.	Stable (No address at this time)	Stable with attached Structure (Address becomes 33 1/2 McBroom Ave. at this time)	Subsumed by Railroad Tracks	Railroad Tracks	Railroad Tracks
250	314 (35) McBroom Ave.	Cabin (Address is 35 McBroom Ave. at this time)	Cabin (address becomes 314 McBroom Ave. at this time)	Subsumed by Railroad Tracks	Railroad Tracks	Railroad Tracks
250	36 McBroom Ave.	Dwelling (Address is 36 McBroom Ave. at this time)	Cabin with associated Structures	-	-	-
250	37 McBroom Ave.	Cabin & associated Structure(Address is 37 McBroom Ave. at this time)	-	-	-	-
250	38 McBroom Ave.	Cabin (Address is 38 McBroom Ave. at this time)	-	-	-	-
250	39 McBroom Ave.	Cabin (Address is 39 McBroom Ave. at this time)	-	-	-	-
250	325 Alki Ave. (40 McBroom Ave.)	Cabin (Address is 40 McBroom Ave. at this time)	Dwelling	Dwelling (Address becomes 325 Alki Ave. at this time)	Dwelling	-
250	315 (337) Alki Ave.	-	-	Store (Address is 337 Alki Ave. at this time)	Store (Address becomes 315 Alki Ave. at this time)	Storage
250	526 Washington St.	-	-	Store (5-store building; 526-534 Washington St.)	Office [¶]	Hotel Office on 1 st floor, Lodging on 2 nd floor
250	528 Washington St.	-	-	Store with Shed behind (5-store building; 526-534 Washington St.)	Work Shop with Shed behind	Sign Paining on 1 st floor, Lodging on 2 nd floor, Shed behind
250	530 Washington St.	-	-	Store with Shed behind (5-store building; 526-534 Washington St.)	Vacant with Shed behind	Carpenter on 1 st floor, Lodging on 2 nd floor, Shed behind

[¶] Possibly a hotel office.

Summary of Building Information on Portions of Sanborn Maps to the Project Area 1891-1950

Block	Sanborn Address	1891 Sanborn Map	1902 Sanborn Map	1910 Sanborn Map	1925 Sanborn Map	1950 Sanborn Map
250	532 Washington St.	-	-	Store with Shed behind (5-store building; 526-534 Washington St.)	Store with Shed behind	Storage on 1 st floor, Lodging on 2 nd floor, Shed behind
250	534 Washington St.	-	-	Store (5-store building; 526-534 Washington St.)	Store	Store on 1 st floor, Lodging on 2 nd floor
251	50 Alki Ave.	Cabin (Address is 50 Alki Ave. at this time)	-	-	-	-
251	52 Alki Ave.	Cabin & Stable (Address is 52 Alki Ave. at this time)	-	-	-	-
251	No Address	Cabin (Located in the middle of Alki Ave.)	-	-	-	-
251	54 Alki Ave.	Cabin & Stable (Address is 54 Alki Ave. at this time)	Cabin	-	-	-
251	55 Alki Ave.	Cabin (Address is 55 Alki Ave. at this time)	-	-	-	-
251	55 1/2 Alki Ave.	-	Stable (Address is 55 1/2 Alki Ave. at this time)	-	-	-
251	65 Alki Ave.	Cabin (Address is 65 Alki Ave. at this time)	-	-	-	-
251	66 Alki Ave.	Cabin (Address is 66 Alki Ave. at this time)	Dwelling	Subsumed by Railroad Track	Railroad Track	Railroad Track
251	66 1/2 Alki Ave.	Cabin (Address is 66 1/2 Alki Ave. at this time)	Stable (Address is 55 1/2 Alki Ave. at this time)	Subsumed by Railroad Track	Railroad Track	Railroad Track

Summary of Building Information on Portions of Sanborn Maps to the Project Area 1891-1950

Block	Sanborn Address	1891 Sanborn Map	1902 Sanborn Map	1910 Sanborn Map	1925 Sanborn Map	1950 Sanborn Map
251	72 Alki Ave.	Dwelling (Address is 72 Alki Ave. at this time)	-	-	-	-
251	322 Alki Ave.	-	-	-	Laundry (Address spans 608 Washington St. to 322-323 Alki Ave. at this time)	Storage
251	324 Alki Ave.	-	-	-	Laundry (Address spans 608 Washington St. to 322-323 Alki Ave. at this time)	Vacant
251	326 Alki Ave.	-	-	-	Laundry (Address spans 608 Washington St. to 322-323 Alki Ave. at this time)	Vacant
251	602 Washington St.	-	-	Lodgings with associated Structure (Address is 602 Washington at this time)	Lodgings with associated Structures	Apartments
251	608 Washington St.	-	-	Laundry with associated Stable and Wagon House (Address is 608 Washington St. at this time)	Laundry (Address spans 608 Washington St. to 322-323 Alki Ave. at this time)	Vacant
252	43 McBroom Ave.	Cabin with associated Structure and Stable (Address is 43 McBroom Ave. at this time)	Unlabeled Structure	Area subsumed by expanded Alki Ave. & Railroad Track	Alki Ave. & Railroad Track	-
252	44 McBroom Ave.	Unlabeled Structure (Address is 44 McBroom Ave. at this time)	-	-	-	-
252	45 McBroom Ave.	Cabin (Address 45 McBroom Ave. at this time)	-	-	-	-
252	47 McBroom Ave.	Cabin (Address is 47 McBroom	-	-	-	-

Summary of Building Information on Portions of Sanborn Maps to the Project Area 1891-1950

Ave. at this time)

Block	Sanborn Address	1891 Sanborn Map	1902 Sanborn Map	1910 Sanborn Map	1925 Sanborn Map	1950 Sanborn Map
252	48 McBroom Ave.	Cabin (Address is 48 McBroom Ave. at this time)	-	-	-	-
252/251 ^r	310 Alki Ave. (49 McBroom Ave.)	Cabin (Address is 49 McBroom Ave. at this time)	Dwelling	Dwelling with associated Structure (Address becomes 310 Alki Ave. at this time)	Dwelling with associated Structure	-
252/251	312 Alki Ave. (50 McBroom Ave.)	Cabin with associate Structure(Address is 50 McBroom Ave. at this time)	Dwelling	Dwelling (Address becomes 312 Alki Ave. at this time)	Dwelling	-
252	56 McBroom Ave.	Dwelling (Address is 56 McBroom Ave. at this time)	Dwelling	-	-	-
252/241 ^s	57 McBroom Ave.	Cabin (Address is 57 McBroom Ave. at this time)	Subsumed by Railroad Tracks and Temporary Passenger Station	Railroad Tracks	Railroad Tracks with Warehouse	Railroad Tracks with Warehouse
252/241	58 McBroom Ave.	Cabin with associated Structure (Address is 58 McBroom Ave. at this time)	Subsumed by Railroad Tracks and Temporary Passenger Station	Railroad Tracks	Railroad Tracks with Warehouse	Railroad Tracks with Warehouse
252/241	59 McBroom Ave.	Cabin with Stable and Structure nearby (Address is 59 McBroom Ave. at this time)	Subsumed by Railroad Tracks and Temporary Passenger Station	Railroad Tracks	Railroad Tracks with Warehouse	Railroad Tracks with Warehouse
252/241	60 McBroom Ave.	Cabin (Address is 60 McBroom Ave. at this time)	Subsumed by Railroad Tracks and Temporary Passenger Station	Railroad Tracks	Railroad Tracks with Warehouse	Railroad Tracks with Warehouse
252/241	62 McBroom Ave.	Cabin (Address is 62 McBroom Ave. at this time)	Subsumed by Railroad Tracks and Temporary Passenger Station	Railroad Tracks	Railroad Tracks with Warehouse	Railroad Tracks with Warehouse

^r The northern-most section of block 252 was added to block 251 in 1910 with the construction of Alki Ave.
^s Block 252 was divided when the Great Northern Railroad was constructed in 1902. Block 241 was south of the tracks, while block 252 remained north of the tracks.

Summary of Building Information on Portions of Sanborn Maps to the Project Area 1891-1950

Block	Sanborn Address	1891 Sanborn Map	1902 Sanborn Map	1910 Sanborn Map	1925 Sanborn Map	1950 Sanborn Map
252/241	69 McBroom Ave.	Cabin (Address is 69 McBroom Ave. at this time)	Subsumed by Railroad Tracks and Temporary Passenger Station	Railroad Tracks	Railroad Tracks with Warehouse	Railroad Tracks with Warehouse
252/241	70 McBroom Ave.	Cabin (Address is 70 McBroom Ave. at this time)	Ice House (No address given at this time)	Ice House expanded to include Office & Storage (No address given at this time)	Ice House with Office & Storage	Ice House with Office & Storage
252	315 Alki Ave.	-	-	Dwelling (Address is 315 Alki Ave. at this time)	Dwelling, expanded	Building
252	315 1/2 Alki Ave.	-	-	-	Carpenter	Fuel Storage Structures & tanks
252	317 Alki Ave. (75 McBroom Ave.)	Cabin (Address is 75 McBroom Ave. at this time)	Dwelling	Dwelling (Address becomes 317 Alki Ave. at this time)	Dwelling	-
252	321 Alki Ave.	-	Heating & Power Plant with associated Structures (No address at this time)	Heating Plant with Coal Shed and associated Structure (Address becomes 321 Alki Ave. at this time)	Heating Plant with Coal Shed and associated Structure	Heating Plant with Coal Shed and associated Structure



253	No Address	-	-	-	Railway Terminal	Railway Terminal
253	4 McBroom Ave.	Cabin with associated Structure (Address is 4 McBroom Ave. at this time)	Subsumed by Railroad Tracks and Passenger Station	Railroad Tracks & Passenger Depot with associated Structures	Railroad Tracks & Passenger Depot with associated Structures & Railway Terminal	Railroad Tracks & Passenger Depot with associated Structures & Railway Terminal
253	5 McBroom Ave.	Cabin (Address is 5 McBroom Ave. at this time)	Subsumed by Railroad Tracks and Passenger Station	Railroad Tracks & Passenger Depot with associated Structures	Railroad Tracks & Passenger Depot with associated Structures & Railway Terminal	Railroad Tracks & Passenger Depot with associated Structures & Railway Terminal
253	6 McBroom Ave.	Cabin (Address is 6 McBroom Ave. at this time)	Subsumed by Railroad Tracks and Passenger Station	Railroad Tracks & Passenger Depot with associated Structures	Railroad Tracks & Passenger Depot with associated Structures & Railway Terminal	Railroad Tracks & Passenger Depot with associated Structures & Railway Terminal
253	7 McBroom Ave.	Cabin with associated Structure (Address is 7 McBroom Ave. at this time)	Subsumed by Railroad Tracks and	Railroad Tracks & Passenger Depot with	Railroad Tracks & Passenger Depot with associated Structures & Railway	Railroad Tracks & Passenger Depot with

Summary of Building Information on Portions of Sanborn Maps to the Project Area 1891-1950

		this time)	Passenger Station	associated Structures	Terminal	associated Structures & Railway Terminal
Block	Sanborn Address	1891 Sanborn Map	1902 Sanborn Map	1910 Sanborn Map	1925 Sanborn Map	1950 Sanborn Map
253	8 McBroom Ave.	Cabin (Address is 8 McBroom Ave. at this time)	Subsumed by Railroad Tracks and Passenger Station	Railroad Tracks & Passenger Depot with associated Structures	Railroad Tracks & Passenger Depot with associated Structures & Railway Terminal	Railroad Tracks & Passenger Depot with associated Structures & Railway Terminal
253	9 McBroom Ave.	Cabin with associated Structures (Address is 9 McBroom Ave. at this time)	Subsumed by Railroad Tracks and Passenger Station	Railroad Tracks & Passenger Depot with associated Structures	Railroad Tracks & Passenger Depot with associated Structures & Railway Terminal	Railroad Tracks & Passenger Depot with associated Structures & Railway Terminal
253	11 McBroom Ave.	Structure (Address is 11 McBroom Ave. at this time)	Subsumed by Railroad Tracks and Passenger Station	Railroad Tracks & Passenger Depot with associated Structures	Railroad Tracks & Passenger Depot with associated Structures & Railway Terminal	Railroad Tracks & Passenger Depot with associated Structures & Railway Terminal
253	35 McBroom Ave.	Hay/Grain Shed (Address is 35 McBroom Ave. at this time)	Subsumed by Railroad Tracks and Passenger Station	Railroad Tracks & Passenger Depot with associated Structures	Railroad Tracks & Passenger Depot with associated Structures & Railway Terminal	Railroad Tracks & Passenger Depot with associated Structures & Railway Terminal
253	54 McBroom	Livery Stable (Address is 34 McBroom Ave. at this time)	Subsumed by Railroad Tracks and Passenger Station	Railroad Tracks & Passenger Depot with associated Structures	Railroad Tracks & Passenger Depot with associated Structures & Railway Terminal	Railroad Tracks & Passenger Depot with associated Structures & Railway Terminal
253	21 N. Washington St.	Dwellings (2-Dwelling building; address is 21 N. Washington St. at this time)	Subsumed by Railroad Tracks and Passenger Station	Railroad Tracks & Passenger Depot with associated Structures	Railroad Tracks & Passenger Depot with associated Structures & Railway Terminal	Railroad Tracks & Passenger Depot with associated Structures & Railway Terminal
253	427 Washington St. (32 N. Washington St.)	Store with Stable and associated Structure(Address is 21 N. Washington St. at this time)	Subsumed by Railroad Tracks and Passenger Station	Passenger Depot and associated Structures (Address becomes 427 Washington St. at this time)	Railroad Tracks & Passenger Depot with associated Structures & Railway Terminal	Railroad Tracks & Passenger Depot with associated Structures & Railway Terminal
253	No Address	Refuse Furnace	-	-	-	-
253	No Address	Ruins of Laundry Building	Subsumed by Railroad Tracks and Passenger Station	Railroad Tracks & Passenger Depot with associated Structures	Railroad Tracks & Passenger Depot with associated Structures & Railway Terminal	Railroad Tracks & Passenger Depot with associated Structures & Railway Terminal

Summary of Building Information on Portions of Sanborn Maps to the Project Area 1891-1950

Block	Sanborn Address	1891 Sanborn Map	1902 Sanborn Map	1910 Sanborn Map	1925 Sanborn Map	1950 Sanborn Map
998	No Address	-	-	-	-	Equipment Warehouse
999/998 ^t	No Address ^u	Railroad Depot & Terminal Freight Store House (No address on Sanborn at this time)	Railroad Depot & Terminal (No address on Sanborn at this time)	Warehouse?	-	-
999/998	No Address	Boarding house	Lumber Yard	Lumber	-	-
999/998	N 801 Washington St.	-	-	Telegraph Offices	Warehouse	(Sanborn map cut off; Unknown)
1000/1008 ^v	N 832 Washington St.	-	-	-	-	Office
1000/1008	No Address ^w	Coal Bunker (No Address on Sanborn at this time)	Rock Crusher with Platform (No Address on Sanborn at this time)	-	Coal	Coal & Coal Shed
1000/1008	No Address ^x	Stable with Platform (No Address on Sanborn at this time)	Lumber Yard	Subsumed by Railroad Tracks	Subsumed by Railroad Tracks	Subsumed by Railroad Tracks
1000/1008	No Address	Pump House (No Address on Sanborn at this time)	Lumber Yard	Subsumed by Railroad Tracks	Subsumed by Railroad Tracks	Subsumed by Railroad Tracks

^t This block briefly changed to 998 in 1902 & 1950

^u Located on Washington St.

^v This block briefly changed to 1008 in 1902

^w Associated with the Oregon Railroad & Navigation Co. Tracks

^x Associated with the Oregon Railroad & Navigation Co. Tracks

Summary of Building Information on Portions of Sanborn Maps to the Project Area 1891-1950

Block	Sanborn Address	1891 Sanborn Map	1902 Sanborn Map	1910 Sanborn Map	1925 Sanborn Map	1950 Sanborn Map
1000/1008	0802 Howard St.	Dwelling (No Address on Sanborn at this time)	Dwelling	-	-	-
1000/1008	No Address	-	-	R.R. Supply House	-	-
1000/1008	No Address	-	-	Passenger Depot	Factory and Warehouse	Unlabeled Structure

APPENDIX B
Summary of Federal Census Information for Residents in Project Area

1900 Federal Census Data

Block	Federal Census Addresses	Owned or Rented	Name	Relation to Head	Gender	Race	Age	Marital Status	Naturalization Process	Able to Read/Write	Able to Speak	Birth Place	Father's Birthplace	Mother's Birthplace	Occupation	Industry
3	0331 Mill St.	Rented	Louis Blanchet	Head	M	W	42	Married	Naturalized	Yes	Yes	France	France	France	Saloon-Keeper	- ^a
			Blanch Blanchet	Wife	F	W	34	Married	- ^b	Yes	Yes	France	France	France	-	-
3	0341 Mill St.	Rented	D. R. McDonald	Head	M	W	58	Widowed	-	Yes	Yes	Kentucky	Kentucky	Kentucky	Collector	-
3	324 Post St.	Rented	Jean Foster	Head	F	W	36	Single	-	Yes	Yes	Germany	Germany	Germany	-	-
3	330 Post St.	Rented	Mine Tripp	Head	F	Black [African Descent]	22	Single	-	Yes	Yes	Tennessee	Tennessee	Tennessee	Landlady	-
			Sarah Willia[ms ^c]	Mother	F	Black [African Descent]	63	Widowed	-	Yes	Yes	Tennessee	Tennessee	Tennessee	-	-
			Florence S. Johnson	Roomer	F	Black [African Descent]	28	Single	-	Yes	Yes	New York	New York	New York	Prostitute	-
			Helen Wagner	Roomer	F	Black [African Descent]	24	Single	-	Yes	Yes	Connecticut	New York	New York	Prostitute	-
			Sappho N. Benson	Roomer	F	Black [African Descent]	27	Divorced	-	Yes	Yes	Massachusetts	Massachusetts	Massachusetts	Prostitute	-
			Frank Morrell	Roomer	M	Black [African Descent]	26	Single	-	Yes	Yes	Pennsylvania	Pennsylvania	New York	-	-
			Charles Wong	Servant	M	Chinese	32	Single	Papers Submitted	Yes	Yes	China	China	China	Cook	-
4	310 Mill St.	Rented	Anna Johnson	Head	F	Black [African Descent]	30	Widowed	-	Yes	Yes	Missouri	Kentucky	Missouri	Landlady	-
			Kitty Owens	Roomer	F	Black [African Descent]	26	Widowed	-	Yes	Yes	Georgia	Georgia	Georgia	-	-
			Charles Ashby	Roomer	M	Black [African Descent]	35	Single	-	Yes	Yes	Ukn ^d (Unknown)	Ukn (Unknown)	Ukn (Unknown)	Day Laborer	-
			Frank Golden	Roomer	M	Black [African Descent]	30	Single	-	Yes	Yes	Ukn (Unknown)	Ukn (Unknown)	Ukn (Unknown)	Porter	-
4	606 Front	Rented	Florence Darling	Head	F	W	28	Widowed	-			Missouri	Missouri	Missouri	-	-

^a There was not a specific “Industry” column on the 1900 Census Forms.

^b Though this woman immigrated, her Naturalization Status was not shown on the census forms.

^c This individual’s name is probably “Williams,” but the last few letters of the name were difficult to read on the census form.

^d “Ukn,” written on the census form stands for “Unknown.”

1900 Federal Census Data continued

Block	Federal Census Addresses	Owned or Rented	Name	Relation to Head	Gender	Race	Age	Marital Status	Naturalization Process	Able to Read/Write	Able to Speak	Birth Place	Father's Birthplace	Mother's Birthplace	Occupation	Industry
4	606 Front Ave (cont.)		George (Georgia) Russell	Servant	F	W	40	Widowed	-	Yes	Yes	Virginia	Virginia	Virginia	Landlady	-
			Ruth Baldwin	Roomer	F	W	19	Single	-	Yes	Yes	Texas	Missouri	Kentucky	Housekeeper	-
			Auddiss Boyd	Roomer	F	W	23	Single	-	Yes	Yes	Wisconsin	New York	New York	Prostitute	-
			Hazel M. West	Roomer	F	W	27	Divorced	-	Yes	Yes	Minnesota	New York	New York	Prostitute	-
			Dagmar Sanadon (Langdon)	Roomer	F	W	27	Single	- ^e	Yes	Yes	England	England	England	Prostitute	-
			Violet Burton	Roomer	F	W	22	Single	-	Yes	Yes	California	New York	California	Prostitute	-
			Win Quong	Servant	M	Chinese	25	Single	Alien	Yes	Yes	China	China	China	Cook	-
4	612 Front Ave.	Rented	Madge Hamilton	Head	F	W	32	Married	-	Yes	Yes	Mississippi	Kentucky	Maryland	Landlady	-
			Helen F. Wagner	Roomer	F	W	28	Divorced	-	Yes	Yes	Illinois	Germany	Germany	Prostitute	-
			Rena Lewis	Roomer	F	W	23	Single	-	Yes	Yes	Minnesota	Minnesota	Minnesota	Prostitute	-
			Bessie Lee	Roomer	F	W	23	Married	-	Yes	Yes	Indiana	Pennsylvania	New York	Prostitute	-
			Beatrice Hexter	Roomer	F	W	24	Divorced	-	Yes	Yes	California	Germany	Germany	Prostitute	-
			Hazel Edwards	Roomer	F	W	24	Single	-	Yes	Yes	California	California	California	Prostitute	-
			On Qui Jake	Servant	M	Chinese	35	Single	Alien	Yes	Yes	China	China	China	Cook	-
			Vera Boyd	Roomer	F	W	22	Single	- ^f	Yes	Yes	Denmark	Denmark	Denmark	Prostitute	-
			Helen Livingstone	Roomer	F	W	27	Single	-	Yes	Yes	Illinois	Ireland	Ireland	Prostitute	-
			May F. Sterling	Roomer	F	W	23	Single	-	Yes	Yes	Tennessee	Tennessee	Tennessee	Prostitute	-
4	618 Front Ave.	Rented	Lula (Lulu) Belmont	Head	F	W	29	Single	- ^g	Yes	Yes	Sweden	Sweden	Sweden	Prostitute	-
			Ella Tinney	Roomer	F	W	29	Single	-	Yes	Yes	Utah	England	Ohio	Prostitute	-
4	648 Front Ave.	Rented	Mar Fung	Head	M	Chinese	40	Single	Alien	Yes	Yes	China	China	China	Cook	-
			Ung Duck Mue	Head	M	Chinese	50	Married	Alien	Yes	Yes	China	China	China	Cook	-
			Chow Yee Sing	Head	M	Chinese	45	Single	Alien	Yes	Yes	China	China	China	Cook	-
			Chow Dong Yan	Head	M	Chinese	47	Married	Alien	Yes	Yes	China	China	China	Laundry	-
			Wo Chay Jung	Head	M	Chinese	45	Single	Alien	Yes	Yes	China	China	China	Cook	-
			Wong Ming	Head	M	Chinese	42	Married	Alien	Yes	Yes	China	China	China	Cook	-
			Moy Yee Nie	Head	M	Chinese	35	Married	Alien	Yes	Yes	China	China	China	Cook	-
			Wong Ung	Head	M	Chinese	40	Married	Alien	Yes	Yes	China	China	China	Cook	-
			Yik Sing Wong	Head	M	Chinese	42	Married	Alien	Yes	No	China	China	China	Cook	-
			Hin Hoy	Head	M	Chinese	40	Single	Alien	Yes	No	China	China	China	Barber	-

^e Though this woman immigrated, her Naturalization Status is not shown on the census form.

^f Though this woman immigrated, her Naturalization Status is not given on the census form.

^g Though this woman immigrated, her Naturalization Status is not given on the census form.

1900 Federal Census Data continued

Block	Federal Census Addresses	Owned or Rented	Name	Relation to Head	Gender	Race	Age	Marital Status	Naturalization Process	Able to Read/Write	Able to Speak	Birth Place	Father's Birthplace	Mother's Birthplace	Occupation	Industry
4	648 Front Ave. (cont.)		Bark Quat Hom	Head	M	Chinese	45	Single	Alien	Yes	Yes	China	China	China	Cook	-
			Wan King Lee	Head	M	Chinese	55	Married	Alien	Yes	No	China	China	China	Cook	-
			Ward Lue	Head	M	Chinese	46	Single	Alien	Yes	Yes	China	China	China	Cook	-
			Kung Huey	Head	M	Chinese	41	Married	Alien	Yes	No	China	China	China	Cook	-
			Yit Lee	Head	M	Chinese	38	Single	Alien	Yes	Yes	China	China	China	Cook	-
			Ying Chung	Head	M	Chinese	45	Married	Alien	Yes	No	China	China	China	Laundry man	-
			Jug Mar	Head	M	Chinese	40	Married	Alien	Yes	No	China	China	China	Laundry man	-
			Bay Guen Wong	Head	M	Chinese	40	Single	Alien	Yes	Yes	China	China	China	Cook	-
			Bing Wong	Head	M	Chinese	38	Single	Alien	Yes	Yes	China	China	China	Laundry	-
			Jan Wong	Head	M	Chinese	38	Married	Alien	Yes	Yes	China	China	China	Cook	-
			Oon Wong	Head	M	Chinese	43	Single	Alien	Yes	Yes	China	China	China	Cook	-
			Chung Wong	Head	M	Chinese	33	Married	Alien	Yes	Yes	China	China	China	Cook	-
4	648 Front Ave. Continued	Rented	Chung Low	Head	M	Chinese	47	Married	Alien	Yes	Yes	China	China	China	Laundry	-
			Fat Wong	Head	M	Chinese	45	Married	Alien	Yes	No	China	China	China	Cook	-
4	305 Howard St.	Rented	Mary A. Aldrich	Head	F	W	46	Widowed	-	Yes	Yes	Kentucky	Kentucky	Indiana	-	-
4	305 1/2 Howard St.	Rented	Mary Standern (Standen)	Head	F	W	35	Married	-	Yes	Yes	Wisconsin	Germany	Bohemia	Landlady	-
4	307 Howard St.	Rented	Henry Hartman	Head	M	W	28	Single	-	Yes	Yes	Pennsylvania	Pennsylvania	Pennsylvania	Landlord	-
			Lonu Allen	Lodger	M	Black [African Descent]	41	Single	-	Yes	Yes	Kentucky	Kentucky	South Carolina	Day Laborer	-
			John W. Brown	Lodger	M	W	51	Married	-	Yes	Yes	Scotland	Scotland	Scotland	Gardener	-
			Ben Clark	Lodger	M	W	38	Single	Naturalized	Yes	Yes	Germany	Germany	Germany	Cook	-
			William Sexton	Lodger	M	W	33	Single	Papers Submitted	Yes	Yes	Illinois	Ohio	New Hampshire	Smelter-laborer	-
			Charles S. Rush	Lodger	M	W	36	Single	-	Yes	Yes	Wisconsin	England	Canada-English	Day Laborer	-
			Harry W. Phelan	Lodger	M	W	51	Single	-	Yes	Yes	New York	Ireland	Ireland	Cooker	-
			Ole Hogan	Lodger	M	W	28	Single	-	Yes	Yes	Norway	Norway	Norway	Day Laborer	-
			Bert E. Williams	Lodger	M	W	26	Single	Naturalized	Yes	Yes	England	England	England	Day Laborer	-
			John McCarty	Lodger	M	W	47	Married	Alien	Yes	Yes	Ireland	Ireland	Ireland	Stone-Mason	-
			Stephen Morris	Lodger	M	W	32	Single	Papers Submitted	Yes	Yes	New York	New York	Virginia	Electrical engineer	-
			Nelse Nelson	Lodger	M	W	31	Single	-	Yes	Yes	Denmark	Denmark	Denmark	Tanner	-
			Thomas Murry	Lodger	M	W	35	Married	Papers Submitted	Yes	Yes	New York	New York	New York	Tinner	-

1900 Federal Census Data continued

Block	Federal Census Addresses	Owned or Rented	Name	Relation to Head	Gender	Race	Age	Marital Status	Naturalization Process	Able to Read/Write	Able to Speak	Birth Place	Father's Birthplace	Mother's Birthplace	Occupation	Industry
4	307 Howard St. Continued		Lewis (Sewis)Claffin	Lodger	M	W	23	Single	-	Yes	Yes	Michigan	Michigan	Canada-English	Day Laborer	-
			George Brown	Lodger	M	W	52	Single	-	Yes	Yes	Switzerland	Switzerland	Switzerland	Day Laborer	-
			Martin Johnson	Lodger	M	W	25	Single	Alien	Yes	Yes	Denmark	Denmark	Denmark	Sailor	-
			Ernest M. Caninan (Canman)	Lodger	M	W	23	Single	Alien	Yes	Yes	Germany	Germany	Germany	Baker	-
			Louis Duhre	Lodger	M	W	76	Single	Papers Submitted	Yes	Yes	Canada-French	Canada-French	Canada-French	Miner	-
			John Miller	Lodger	M	W	40	Single	Papers Submitted	Yes	Yes	Germany	Germany	Germany	Day Laborer	-
			John A. Vancwell	Lodger	M	W	29	Single	Papers Submitted	Yes	Yes	Ohio	Pennsylvania	Pennsylvania	Mechanical engineer	-
			Edward S. Standiford	Lodger	M	W	27	Single	-	Yes	Yes	Missouri	Missouri	Kentucky	Miner	-
			Martin E. Anderson	Lodger	M	W	21	Single	_h	Yes	Yes	Sweden	Sweden	Sweden	Miner	-
		Rented	John E. Adams	Lodger	M	W	25	Single	-	Yes	Yes	Nebraska	Kentucky	Kentucky	Miner	-
			Joseph F. Hermance	Lodger	M	W	22	Single	-	Yes	Yes	Michigan	England	England	Stationary Engineer	-
			Elijah A. Irick	Lodger	M	W	42	Single	-	Yes	Yes	Indiana	Ohio	Ohio	Day Laborer	-
			Louis Sorenson	Lodger	M	W	25	Single	Naturalized	Yes	Yes	Denmark	Denmark	Denmark	Day Laborer	-
			Joseph Mondon	Lodger	M	W	39	Married	Naturalized	Yes	Yes	Canada-English	Canada-English	Canada-English	Carpenter	-
			Robert Dewhurst	Lodger	M	W	42	Single	-	Yes	Yes	Iowa	Egypt	Indiana	Teamster	-
			William F. Kahle	Lodger	M	W	26	Single	-	Yes	Yes	Missouri	Germany	Germany	R. R. ⁱ (Railroad) Laborer	-
			Homer Hetz	Lodger	M	W	40	Single	-	Yes	Yes	Michigan	Ukn (Unknown)	Ukn (Unknown)	Day Laborer	-
			George Kennie	Lodger	M	W	44	Single	-	Yes	Yes	New York	New York	New York	Timer (?)	-
			Charles Hoogerhyde	Lodger	M	W	27	Single	-	Yes	Yes	Michigan	Holland	Holland	Lumberman	-
			William M. Castello	Lodger	M	W	28	Widowed	-	Yes	Yes	Michigan	Mexico	Michigan	R. R. (Railroad) Engineer	-
			John Johnson	Lodger	M	W	35	Single	Alien	Yes	Yes	Sweden	Sweden	Sweden	Day Laborer	-
			George Davis	Lodger	M	W	35	Single	Naturalized	Yes	Yes	Norway	Norway	Norway	Miner	-
			Ernest Anderson	Lodger	M	W	43	Single	Alien	Yes	Yes	Sweden	Sweden	Sweden	Day Laborer	-
			Patrick H. O'Day	Lodger	M	W	40	Single	-	Yes	Yes	New York	Ireland	Ireland	Harness-Maker	-
			Donald Frazer	Lodger	M	W	20	Single	-	Yes	Yes	New York	New York	New York	Day Laborer	-

^h Though this man is shown to be an immigrant on the census form, his Naturalization Status is not given.

ⁱ “R.R.” on the census forms, is abbreviation for “Railroad.”

1900 Federal Census Data continued

Block	Federal Census Addresses	Owned or Rented	Name	Relation to Head	Gender	Race	Age	Marital Status	Naturalization Process	Able to Read/Write	Able to Speak	Birth Place	Father's Birthplace	Mother's Birthplace	Occupation	Industry
4	307 Howard St. Continued		Hugh Mantle	Lodger	M	W	28	Single	-	Yes	Yes	Michigan	Ireland	France	Wood Chopper	-
			Henry VanEyk	Boarder	M	W	23	Single	-	Yes	Yes	Michigan	Michigan	Michigan	Day Laborer	-
			David H. Durgin	Boarder	M	W	22	Single	-	Yes	Yes	Maine	Maine	Maine	R. R. [Railroad] Fireman	-
			John A. Ulrick	Boarder	M	W	25	Single	-	Yes	Yes	Pennsylvania	Rhode Island	Germany	Mill Laborer	-
			Bert B. Perry	Boarder	M	W	23	Single	-	Yes	Yes	Minnesota	Wisconsin	Wisconsin	Boiler maker	-
5	500 Front Ave.	-	Margaret Marston	Boarder	F	W	21	Single	- ^j	Yes	Yes	Germany	Germany	Germany	Ill Fame ^k	-
			Helen Goul	Boarder	F	W	18	Divorced	-	Yes	Yes	Utah	Wisconsin	Iowa	Ill Fame	-
			Frances Yale	Boarder	F	W	19	Single	-	Yes	Yes	Michigan	Germany	Germany	Ill Fame	-
			Jean Roberts	Head	F	W	24	Married	-	Yes	Yes	Wisconsin	Pennsylvania	Ohio	Ill Fame	-
5	542 Front Ave.	Rented	Bong Kaw	Head	M	Chinese	45	Married	Alien	Yes	Yes	China	China	China	Merchant	-
			Ng Kung	Head	M	Chinese	38	Married	Alien	Yes	No	China	China	China	Cook	-
			Young Him	Head	M	Chinese	35	Single	Alien	Yes	No	China	China	China	Merchant	-
			Wong Chiing	Head	M	Chinese	55	Married	Alien	Yes	No	China	China	China	Cook	-
			Wong Yee Dack	Head	M	Chinese	46	Single	Alien	No	No	China	China	China	Cook	-
		Rented	Lee Due	Head	M	Chinese	30	Married	Alien	Yes	No	China	China	China	Barber	-
			Leweng Due	Head	M	Chinese	35	Married	Alien	Yes	No	China	China	China	Laundry	-
			Leweng Chey	Head	M	Chinese	45	Married	Alien	Yes	No	China	China	China	Laundry	-
			Lai Chow	Head	M	Chinese	38	Married	Alien	Yes	Yes	China	China	China	Cook	-
5	310 Howard St.	- ^l	Jo(*) ^m Strong	Prisoner	M	W	40	Married	Papers Submitted	Yes	Yes	Finland	Finland	Finland	Day Laborer	-
			Frank Erickson	Prisoner	M	W	20	Single	Alien	Yes	Yes	Finland	Finland	Finland	Day Laborer	-
			Adam S. Shafer	Prisoner	M	W	60	Divorced	-	Yes	Yes	Pennsylvania	Pennsylvania	Pennsylvania	Farmer	-
			Louis Finney	Prisoner	M	W	32	Single	-	Yes	Yes	Michigan	Ireland	Ireland	R.R. (Railroad) Brakeman	-
			Thomas McGuire	Prisoner	M	W	48	Single	Naturalized	Yes	Yes	Ireland	Ireland	Ireland	Day Laborer	-
			Patrick Ryan	Prisoner	M	W	55	Single	-	Yes	Yes	Pennsylvania	Ireland	Ireland	Miner	-
			John O'Malley	Prisoner	M	W	34	Single	-	Yes	Yes	New York	Ireland	Ireland	Day Laborer	-
			John Lery	Prisoner	M	W	47	Single	-	Yes	Yes	Louisiana	Ireland	Maryland	Day Laborer	-
			Edwin G. Alban	Prisoner	M	W	47	Single	-	Yes	Yes	California	Ohio	Missouri	Book-Keeper	-

^j This individual is recorded as an immigrant, but the census form does not give her Naturalization Status.

^k Prostitute?

^l This address is the City Jail.

^m Part of this individual’s first name is illegible on the census form.

1900 Federal Census Data continued

Block	Federal Census Addresses	Owned or Rented	Name	Relation to Head	Gender	Race	Age	Marital Status	Naturalization Process	Able to Read/Write	Able to Speak	Birth Place	Father's Birthplace	Mother's Birthplace	Occupation	Industry
5	310 Howard St. Continued		John R. Thomas	Prisoner	M	W	53	Widowed	Naturalized	Yes	Yes	Wales	Wales	Wales	Miner	-
			Joseph A. Dewey	Prisoner	M	W	23	Single	-	Yes	Yes	California	Ohio	Illinois	Miner	-
			George Yama	Prisoner	M	Japanese	28	Single	Alien	Yes	Yes	Japan	Japan	Japan	R.R. (Railroad) Laborer	-
			Martin J. Murphey	Prisoner	M	W	46	Single	-	Yes	Yes	Missouri	Ireland	Ireland	Miner	-
			Marino F. Carera	Prisoner	M	W	27	Single	-	Yes	Yes	Arizona	Mexico	Mexico	Day Laborer	-
			Charles Lee	Prisoner	M	Chinese	40	Single	Alien	Yes	Yes	China	China	China	Day Laborer	-
			Ah Num	Prisoner	M	Chinese	42	Single	Alien	Yes	Yes	China	China	China	Laundryman	-
			Maggie V. Devlin	Prisoner	F	W	25	Married	- ⁿ	Yes	Yes	Scotland	Ireland	Ireland	-	-
			Alex McKenzie	Prisoner	M	W	36	Single	Alien	Yes	Yes	Canada-English	Canada-English	Canada-English	Day Laborer	-
			Louis Hosticka	Prisoner	M	W	29	Single	Naturalized	Yes	Yes	Bohemia	Bohemia	Bohemia	Day Laborer	-
			Charles F. Diamond	Prisoner	M	W	42	Single	-	Yes	Yes	Minnesota	Virginia	Ireland	Miner	-
			William A. McCalla	Prisoner	M	W	40	Single	-	Yes	Yes	Oregon	Pennsylvania	Pennsylvania	Painter	-
			Bert A. Stubbins	Prisoner	M	W	20	Single	-	Yes	Yes	Ohio	Ohio	Ohio	Painter	-
		-	Jerry E. Delaney	Prisoner	M	W	45	Married	- ^o	Yes	Yes	Ireland	Ireland	Ireland	Salon-keeper	-
			Llewellyn V. Jackson	Prisoner	M	W	46	Married	-	Yes	Yes	Indiana	Indiana	Indiana	Lawyer	-
			William T. Justice	Prisoner	M	W	42	Married	-	Yes	Yes	Oregon	Tennessee	Kentucky	Teamster	-
			A. Dale	Prisoner	M	W	58	Married	Unknown	Yes	Yes	Norway	Norway	Norway	Tinner	-
			John Anderson	Prisoner	M	W	23	Single	Alien	Yes	Yes	Sweden	Sweden	Sweden	Day Laborer	-
			James J. Obrien	Prisoner	M	W	44	Widowed	Naturalized	Yes	Yes	Ireland	Ireland	Ireland	Teamster	-
			William Dean	Prisoner	M	W	32	Single	-	Yes	Yes	Oregon	Massachusetts	Massachusetts	Lather	-
			August Bergstrom	Prisoner	M	W	36	Single	Naturalized	Yes	Yes	Sweden	Sweden	Sweden	Day Laborer	-
			John J. Gray	Prisoner	M	W	24	Single	-	Yes	Yes	Missouri	Ireland	Ireland	Book-Keeper	-
			John D. Kelley	Prisoner	M	W	41	Married	-	Yes	Yes	New York	New York	New York	Miner	-
			Edward Jones	Prisoner	M	Black [African Descent]	40	Single	-	Yes	Yes	North Carolina	North Carolina	South Carolina	Stone-mason	-
			Nelse Anderson	Prisoner	M	W	40	Single	Naturalized	Yes	Yes	Sweden	Sweden	Sweden	Miner	-
			Archie M. Tello	Prisoner	M	W	20	Single	-	Yes	Yes	Missouri	Tennessee	Montana	Day Laborer	-
			Henrey E.	Prisoner	M	W	40	Single	-	Yes	Yes	California	West Virginia	Ireland	Miner	-

ⁿ Though this woman is shown to be an immigrant, the census form does not give her Naturalization Status.
^o Though this individual is shown to be an immigrant, the census form does not give their Naturalization Status.

1900 Federal Census Data continued

			Mackintosh													
Block	Federal Census Addresses	Owned or Rented	Name	Relation to Head	Gender	Race	Age	Marital Status	Naturalization Process	Able to Read/Write	Able to Speak	Birth Place	Father's Birthplace	Mother's Birthplace	Occupation	Industry
5	310 Howard St. Continued		Julius A. Chard	Prisoner	M	W	35	Married	Naturalized	Yes	Yes	Switzerland	Switzerland	Switzerland	Day Laborer	-
			Matthew Wilson	Prisoner	M	W	24	Single	-	Yes	Yes	Oregon	New York	Ireland	R.R. (Railroad) Switchman	-
			Harry W. Williams	Prisoner	M	W	22	Single	-	Yes	Yes	Illinois	Illinois	Michigan	-	-
			Harold Cunningham	Prisoner	M	W	17	Single	-	Yes	Yes	Pennsylvania	Scotland	Pennsylvania	Laundryman	-
			Birley M. Adams	Prisoner	M	W	18	Single	-	Yes	Yes	Indiana	Kentucky	Indiana	Day Laborer	-
			Harry M. Jackson	Prisoner	M	W	22	Single	-	Yes	Yes	Illinois	Indiana	Illinois	Farm Laborer	-
			Frank E Jones	Prisoner	M	W	21	Single	-	Yes	Yes	Michigan	Virginia	Illinois	Waiter	-
			Maggie Cavanaugh	Prisoner	F	W	27	Single	-	Yes	Yes	Montana	Montana	Montana	Housekeeper	-
			Daniel J. McDonald	Prisoner	M	W	47	Single	-	Yes	Yes	Pennsylvania	Scotland	Ireland	Miner	-
			Lucy Williams	Prisoner	F	Indian [Native American]	22	Single	-	No	Yes	Washington	Idaho	Idaho	-	-
			Frank L. Gleason	Prisoner	M	W	19	Single	-	Yes	Yes	Michigan	Ireland	Germany	Waiter	-
			George Clark	Prisoner	M	W	25	Single	-	Yes	Yes	California	California	California	Machinist	-
5	310 Howard St. Continued	-	William Burges	Prisoner	M	W	30	Single	-	Yes	Yes	Ohio	Ohio	Ohio	Cook	-
			George W. Thompson	Prisoner	M	W	36	Single	-	Yes	Yes	Indiana	Indiana	Indiana	Barber	-
			Alexander Johnson	Prisoner	M	W	24	Single	-	Yes	Yes	Texas	Virginia	North Carolina	Miner	-
			Lew Bernard	Prisoner	M	W	50	Married	-	Yes	Yes	New York	New York	New York	Hotel-Keeper	-
			Veda Shepherd	Prisoner	F	W	27	Married	-	Yes	Yes	Ohio	Ohio	Kentucky	-	-
			Charles J. Robertson	Prisoner	M	W	22	Single	-	Yes	Yes	Missouri	Illinois	Vermont	Hostler	-
			Oliver Sedous	Prisoner	M	W	32	Single	Naturalized	Yes	Yes	Canada-French	France	France	Day Laborer	-
			Frank Burton	Prisoner	M	W	52	Single	-	Yes	Yes	Texas	France	Ireland	Blacksmith	-
			Frank G. Miller	Prisoner	M	W	23	Single	-	Yes	Yes	Missouri	Germany	Germany	Shingle Weaver	-
			Charles M. Howell	Prisoner	M	W	25	Single	-	Yes	Yes	New York	New York	New York	Circus-Helper	-
			James P. McEloy	Prisoner	M	W	31	Single	-	Yes	Yes	Minnesota	Minnesota	Minnesota	Engineer	-
			William Lee	Prisoner	M	W	36	Single	-	Yes	Yes	Maryland	France	France	Miner	-
			John T. Boyle	Prisoner	M	W	45	Single	-	Yes	Yes	Pennsylvania	Ireland	Ireland	Painter	-
			John Brown	Prisoner	M	W	58	Widowed	Naturalized	Yes	Yes	Ireland	Ireland	Ireland	Day Laborer	-
			George Scott	Prisoner	M	W	27	Single	-	Yes	Yes	Iowa	Indiana	Spain	Farmer	-

1900 Federal Census Data continued

Block	Federal Census Addresses	Owned or Rented	Name	Relation to Head	Gender	Race	Age	Marital Status	Naturalization Process	Able to Read/Write	Able to Speak	Birth Place	Father's Birthplace	Mother's Birthplace	Occupation	Industry
5	310 Howard St.		Robert W. Wesmorlan	Prisoner	M	W	31	Single	-	Yes	Yes	South Carolina	South Carolina	South Carolina	Miner	-
			James Anderson	Prisoner	M	W	43	Single	Alien	Yes	Yes	Scotland	Scotland	Scotland	Day Laborer	-
			Edward J. Rogers	Prisoner	M	W	42	Single	-	Yes	Yes	Illinois	Pennsylvania	Illinois	Stationary Engineer	-
			Thomas King	Prisoner	M	W	23	Single	Naturalized	Yes	Yes	Ireland	Ireland	Ireland	Day Laborer	-
			Buck McIntire	Prisoner	M	W	34	Single	-	Yes	Yes	Indiana	Ireland	Ireland	Show-man	-
			Thomas Linahan	Prisoner	M	W	57	Single	Naturalized	Yes	Yes	Ireland	Ireland	Ireland	Day Laborer	-
5	312 Howard St. ^P	Rented	Abraham H. Myers	Head	M	W	51	Married	-	Yes	Yes	California	Ohio	Maine	Chief of Fire Dept.	-
			Michael Dolan	Roomer	M	W	32	Single	-	Yes	Yes	Iowa	Ireland	Ireland	Captain, Fire Dept.	-
			Daniel C. Collins	Roomer	M	W	31	Married	Naturalized	Yes	Yes	Ireland	Ireland	Ireland	Fireman	-
			Mathew F. Ryan	Roomer	M	W	27	Single	-	Yes	Yes	Idaho	Ireland	Ireland	Fireman	-
			Henry N. Farr	Roomer	M	W	24	Married	-	Yes	Yes	Idaho	Missouri	Missouri	Fireman	-
			Thomas McMahon	Roomer	M	W	23	Single	Naturalized	Yes	Yes	Ireland	Ireland	England	Fireman	-
			James T. Sullivan	Roomer	M	W	25	Single	Naturalized	Yes	Yes	Ireland	Ireland	Ireland	Fireman	-
			Lee E. Ferral	Roomer	M	W	21	Single	-	Yes	Yes	Michigan	Michigan	Ohio	Fireman	-
		Rented	George Weeks	Roomer	M	W	31	Married	-	Yes	Yes	Oregon	England	Canada-English	Fireman	-
			Albert L. Weeks	Roomer	M	W	22	Married	-	Yes	Yes	Oregon	England	Canada-English	Fireman	-
			Andy J. Cartwright	Roomer	M	W	37	Single	-	Yes	Yes	Iowa	Illinois	Illinois	Fireman	-
			James M. Edmison	Roomer	M	W	23	Married	Naturalized	Yes	Yes	Canada-English	Scotland	New Jersey	Fireman	-
			William H. Schulenberger (Schulenberg)	Roomer	M	W	22	Single	-	Yes	Yes	Wisconsin	Germany	Germany	Fireman	-
			William W. Eichelberger	Roomer	M	W	29	Married	-	Yes	Yes	Minnesota	Germany	Germany	Fireman	-
			James H. Burton	Roomer	M	W	25	Single	-	Yes	Yes	Ohio	Ohio	Ohio	Fireman	-
			Hugh Keenan	Roomer	M	W	35	Single	Naturalized	Yes	Yes	Ireland	Ireland	Ireland	Fireman	-
			William R. Brown	Roomer	M	W	28	Married	-	Yes	Yes	Minnesota	Virginia	Indiana	Fireman	-
			Jack(*) ^Q Phillips	Unknown	M	W	31	Single	-	Yes	Yes	Illinois	Ohio	Ohio	Book-Keeper	-
6	303 Washington St.	Rented	Jacob Sieber	Head	M	W	25	Single	Naturalized	Yes	Yes	Switzerland	Switzerland	Switzerland	Driver	-

^P This is the City Fire Department.
^Q The first name is partially illegible on the census form.

1900 Federal Census Data continued

Block	Federal Census Addresses	Owned or Rented	Name	Relation to Head	Gender	Race	Age	Marital Status	Naturalization Process	Able to Read/Write	Able to Speak	Birth Place	Father's Birthplace	Mother's Birthplace	Occupation	Industry
6	321 Washington St.	Rented	Barbara A. Shearer	Head	F	W	42	Divorced	- ^r	Yes	Yes	Switzerland	Switzerland	Switzerland	Landlady	-
			Louise R. Shearer	Daughter	F	W	15	Single	-	Yes	Yes	Nebraska	Switzerland	Switzerland	At School	-
			Carrie A. Shearer	Daughter	F	W	11	Single	-	Yes	Yes	Nebraska	Switzerland	Switzerland	At School	-
			Edna Olmstead	Boarder	F	W	14	Single	-	Yes	Yes	Iowa	Pennsylvania	Iowa	At School	-
			Grace Keenan	Roomer	F	W	7	Single	-	-	-	Washington	North Dakota	North Dakota	At School	-
			Charles H. Wolverton	Boarder	M	W	25	Single	-	Yes	Yes	Ohio	Ohio	Ohio	R.R. (Railroad) Engineer	-
			Christian Starr	Boarder	M	W	31	Single	-	Yes	Yes	Oregon	Pennsylvania	Indiana	Bartender	-
			Jonas C. Good	Boarder	M	W	25	Single	-	Yes	Yes	Indiana	Indiana	Indiana	Day Laborer	-
			Claud C. Stather	Boarder	M	W	20	Single	-	Yes	Yes	Indiana	Indiana	Indiana	Day Laborer	-
			Huling J. Stather	Boarder	M	W	19	Single	-	Yes	Yes	Wisconsin	Indiana	Indiana	Waiter	-
			James S. Hargrove	Boarder	M	W	45	Married	-	Yes	Yes	New York	Michigan	New York	Salesman	-
			Samuel V. Johnson	Servant	M	W	18	Single	-	Yes	Yes	North Dakota	Minnesota	North Dakota	Waiter	-
			Turk J. Sanders	Servant	M	W	21	Single	-	Yes	Yes	Indiana	Indiana	Indiana	Farmer	-
			Alex M. Sandmire	Boarder	M	W	42	Married	-	Yes	Yes	Wisconsin	Germany	England	Stone-mason	-
6	321 Washington St. Continued	Rented	George Gillian	Boarder	M	Black [African Descent]	43	Married	-	Yes	Yes	Tennessee	Tennessee	Tennessee	Barber	-
			Charles D. Lemman	Boarder	M	W	27	Single	-	Yes	Yes	Michigan	Michigan	Michigan	Day Laborer	-
			Frank Schwartz	Cook	M	W	20	Single	-	Yes	Yes	Wisconsin	Wisconsin	Indiana	Cook	-
			Henry VanEyck	Boarder	M	W	23	Single	-	Yes	Yes	Michigan	Michigan	Michigan	Day Laborer	-
			David H. Durgin	Boarder	M	W	22	Single	-	Yes	Yes	Maine	Maine	Maine	R. R. (Railroad) Fireman	-
			John A. Ulrick	Boarder	M	W	25	Single	-	Yes	Yes	Pennsylvania	Rhode Island	Germany	Mill Laborer	-
			Bert B. Perry	Boarder	M	W	23	Single	-	Yes	Yes	Minnesota	Wisconsin	Wisconsin	Boiler maker	-
249	527 Big Island ^s [521 Havermale Ave. ^t]	Unknown ^u	William E. Griswold	Head	M	W	21	Single	-	Yes	Yes	New York	New York	New York	Salesman (groceries) ^v	-
249	14 McBroom	Rented	Matthew	Head	M	W	44	Married	Naturalized	Yes	Yes	France	France	France	Stone-mason	-

^r Though this woman is shown to be an immigrant, her Naturalization Status is not given on the census form.

^s Census form only specifies that this address is on Big Island, which refers to Havermale Island. Other data about the address has been found by comparing the census data with Sanborn insurance maps.

^t This address is based on the 1902 Sanborn Maps.

^u This information was not recorded on the census form.

^v “Salesman (groceries)” is exactly what was written on the census form.

1900 Federal Census Data continued

	Ave.		McMarincich													
Block	Federal Census Addresses	Owned or Rented	Name	Relation to Head	Gender	Race	Age	Marital Status	Naturalization Process	Able to Read/Write	Able to Speak	Birth Place	Father's Birthplace	Mother's Birthplace	Occupation	Industry
			Marie McMarincich	Wife	F	W	43	Married	-	Yes	Yes	France	France	France	-	-
			Anna M. McMarincich	Daughter	F	W	5	Single	-	-	-	Washington	France	France	-	-
			George McMarincich	Son	M	W	14	Single	-	Yes	Yes	France	France	France	At School	-
			George C. Clair	Step-son	M	W	20	Single	-	Yes	Yes	France	France	France	-	-
249	26 Big Island [26 McBroom Ave. ^w]	Owned	Augusta Nowak	Head	F	W	30	Widowed	-	Yes	Yes	Germany	Germany	Germany	-	-
			Edna M. Nowak	Daughter	F	W	10	Single	-	Yes	Yes	Washington	Germany	Germany	At School	-
			Martha Nowak	Daughter	F	W	9	Single	-	-	-	Washington	Germany	Germany	At School	-
			Elsa Nowak	Daughter	F	W	6	Single	-	-	-	Washington	Germany	Germany	At School	-
249	27 McBroom Ave.	Owned	Theodore T. Jorner	Head	M	Black [African Descent]	43	Married	-	Yes	Yes	Illinois	Illinois	Illinois	Bartender	-
			Mary E. Jorner	Wife	F	Black [African Decent]	31	Married	-	Yes	Yes	Missouri	Missouri	Missouri	-	-
			Edward J. Jorner	Son	M	Black [African Descent]	7	Single	-	-	-	Idaho	Illinois	Missouri	At School	-
249		Owned	Harry Garrick	Roomer	M	W	35	Married	-	Yes	Yes	Unknown	Unknown	Unknown	Carpenter	-
			Nettie Garrick	Roomer	F	W	32	Married	-	Yes	Yes	Unknown	Unknown	Unknown	-	-
249	28 Big Island [28 McBroom Ave. ^x]	Owned	John H. Smith	Head	M	W	52	Married	-	Yes	Yes	Wisconsin	Maine	Illinois	Day Laborer	-
			Mary A. Smith	Wife	F	W	52	Married	-	Yes	Yes	Wisconsin	England	England	-	-
249	403 McBroom Ave.	Rented	Emma B. Yates	Head	F	Black [African Descent]	31	Married	-	Yes	Yes	Ohio	Kentucky	Kentucky	-	-
			Charles Harris	Roomer	M	Black [African Descent]	35	Single	-	Yes	Yes	Louisiana	Louisiana	Louisiana	Musician	-
249	425 McBroom Ave. ^y	Rented	Jeff Setton	Head	M	W	41	Married	-	Yes	Yes	Missouri	Missouri	California	Butcher	-

^w This address is based on the 1902 Sanborn Maps.

^x This address is based on the 1902 Sanborn Maps.

^y This address is on the corner of Washington St. and McBroom Ave.

1900 Federal Census Data continued

Block	Federal Census Addresses	Owned or Rented	Name	Relation to Head	Gender	Race	Age	Marital Status	Naturalization Process	Able to Read/Write	Able to Speak	Birth Place	Father's Birthplace	Mother's Birthplace	Occupation	Industry
249	425 McBroom Ave. (cont.)		Anna S. Setton	Wife	F	W	38	Married	-	Yes	Yes	California	Pennsylvania	Canada-English	-	-
			Henry Setton	Son	M	W	12	Single	-	Yes	Yes	Washington	Missouri	California	-	-
			Laura (Saura) M. Setton	Daughter	F	W	10	Single	-	Yes	Yes	Washington	Missouri	California	-	-
249	434 McBroom Ave.	Rented	Joseph F. Farmer	Head	M	W	52	Married	-	Yes	Yes	New York	New York	England	Mill-sawyer	-
			Elizabeth Farmer	Wife	F	W	52	Married	-	Yes	Yes	Canada-English	Canada-English	Canada-English	-	-
			Guy W. Farmer	Nephew	M	W	19	Single	-	Yes	Yes	Michigan	New York	New York	Shingle Weaver	-
249	436 McBroom Ave.	Rented	Argus McSennan	Head	M	W	41	Single	Naturalized	Yes	Yes	Canada-English	Canada-English	Canada-English	Shingle Weaver	-
			Frank J. Marsh	Roomer	M	W	41	Single	-	Yes	Yes	New York	New York	New York	Shingle Weaver	-
			John W. Sandygren	Roomer	M	W	54	Single	Naturalized	Yes	Yes	Sweden	Sweden	Sweden	Day Laborer	-
249	431 Washington St.	Owned	Samual (Samuel) A. Tyler	Head	M	W	25	Married	-	Yes	Yes	Wisconsin	Wisconsin	Wisconsin	Machinist	-
			Nellie E. Tyler	Wife	F	W	26	Married	-	Yes	Yes	Wisconsin	New York	New York	-	-
249	527 Washington St.	Owned	William B. Kelly	Head	M	W	43	Married	-	Yes	Yes	Indiana	Ireland	England	Teamster	-
			Maria Kelly	Wife	F	W	37	Married	-	Yes	Yes	Missouri	Illinois	Illinois	-	-
			Myrtle D. Kelly	Daughter	F	W	17	Single	-	Yes	Yes	Kansas	Indiana	Missouri	At School	-
249		Owned	Mary S. Kelly	Daughter	F	W	12	Single	-	Yes	Yes	Kansas	Indiana	Illinois	At School	-
250	36 McBroom Ave.	Owned	William Goldsmith	Head	M	W	52	Married	-	Yes	Yes	North Carolina	South Carolina	South Carolina	Contractor	-
			Louisa H. Goldsmith	Wife	F	W	48	Married	-	Yes	Yes	Tennessee	Tennessee	Tennessee	-	-
			Linda Wiseman	Daughter	F	W	35	Married	-	Yes	Yes	Texas	North Carolina	Tennessee	Salesman	-
			Albert Wiseman	Son-in-Law	M	W	30	Married	-	Yes	Yes	Iowa	Iowa	Iowa	-	-
			Faine A. Goldsmith	Son	M	W	30	Married	-	Yes	Yes	Tennessee	North Carolina	Tennessee	Teamster	-
			Jesse Goldsmith	Son	M	W	14	Single	-	Yes	Yes	Kansas	North Carolina	Tennessee	At School	-
			Virgie Goldsmith	Daughter	F	W	12	Single	-	Yes	Yes	Kansas	North Carolina	Tennessee	At School	-
			May Goldsmith	Daughter	F	W	5	Single	-	-	-	Washington	North Carolina	Tennessee	-	-
250	40 McBroom Ave.	Rented	Frances S. Mount	Head	F	W	58	Widowed	-	Yes	Yes	Pennsylvania	New York	Pennsylvania	-	-
			Frances C. Mount	Daughter	F	W	14	Single	-	Yes	Yes	Texas	New Jersey	Pennsylvania	-	-

1900 Federal Census Data continued

Block	Federal Census Addresses	Owned or Rented	Name	Relation to Head	Gender	Race	Age	Marital Status	Naturalization Process	Able to Read/Write	Able to Speak	Birth Place	Father's Birthplace	Mother's Birthplace	Occupation	Industry
250	40 McBroom Ave. (cont.)		Raymond Bigham	Boarder	M	W	17	Single	-	Yes	Yes	California	California	California	Messenger	-
250	314 McBroom Ave.	Owned	James Jackson	Head	M	W	49	Married	-	Yes	Yes	Indiana	Indiana	Indiana	R. R. (Railroad) Contractor	-
			Sarah E. Jackson	Wife	F	W	50	Married	-	Yes	Yes	Indiana	Pennsylvania	Indiana	-	-
			Bessie S. Jackson	Daughter	F	W	16	Single	-	Yes	Yes	Indiana	Indiana	Indiana	At School	-
			Anna D. Jackson	Daughter	F	W	14	Single	-	Yes	Yes	Indiana	Indiana	Indiana	At School	-
			Lawrence G. Jackson	Son	M	W	10	Single	-	Yes	Yes	Indiana	Indiana	Indiana	At School	-
250	420 Washington St.	Owned	Preston M. Armontrout	Head	M	W	63	Married	-	Yes	Yes	Virginia	Virginia	Virginia	Teamster	-
			Sanie Armontrout	Wife	F	W	51	Married	-	Yes	Yes	Virginia	Ohio	Virginia	-	-
			Dora E. Armontrout	Daughter	F	W	22	Single	-	Yes	Yes	Minnesota	Virginia	Virginia	-	-
			Eunice E. Armontrout	Daughter	F	W	17	Single	-	Yes	Yes	Minnesota	Virginia	Virginia	-	-
			Leonard Mowrey	Son-in-Law	M	W	31	Married	-	Yes	Yes	Indiana	Indiana	Indiana	R. R. (Railroad) Fireman	-
250	430 Washington St.	Owned	Rosa Herboldt	Head	F	W	28	Widowed	-	Yes	Yes	Russia	Russia	Russia	-	-
			John C. Herboldt	Son	M	W	10	Single	-	Yes	Yes	Michigan	Turkey	Russia	At School	-
250		Owned	William S. Herboldt	Son	M	W	9	Single	-	-	-	Michigan	Turkey	Russia	At School	-
250	432 Washington St.	Rented	Otto Ritzi	Head	M	W	35	Married	Alien	Yes	Yes	Italy	Italy	Italy	Barber	-
			Rosa Ritzi	Wife	F	W	23	Married	-	Yes	Yes	Italy	Italy	Italy	-	-
251	54 Big Island	Owned	Emma Peterson	Head	F	W	60	Widowed	-	Yes	Yes	Sweden	Sweden	Sweden	Sandlady (Landlady)	-
			Josephine Nelson	Sister	F	W	37	Widowed	-	Yes	No	Sweden	Sweden	Sweden	-	-
			Michael Wunsch	Roomer	M	W	40	Single	Naturalized	Yes	Yes	German	German	German	Cooker (?)	-
			John Peterowych	Roomer	M	W	50	Married	Papers Submitted	Yes	Yes	Russia	Russia	Russia	Day Laborer	-
			Alfred Torling	Roomer	M	W	56	Single	Naturalized	Yes	Yes	Sweden	Sweden	Sweden	Day Laborer	-
			Daniel Wallace	Roomer	M	W	75	Widowed	Naturalized	Yes	Yes	Ireland	Ireland	Ireland	Day Laborer	-

^z This individual’s occupation is illegible on the census for. The researcher could not comprehend the handwriting.

1900 Federal Census Data continued

Block	Federal Census Addresses	Owned or Rented	Name	Relation to Head	Gender	Race	Age	Marital Status	Naturalization Process	Able to Read/Write	Able to Speak	Birth Place	Father's Birthplace	Mother's Birthplace	Occupation	Industry
			George Woodard	Roomer	M	W	44	Single	-	Yes	Yes	Louisiana	Louisiana	Louisiana	Day Laborer	-
			Haram Carlson	Roomer	M	W	37	Single	Naturalized	Yes	Yes	Sweden	Sweden	Sweden	Day Laborer	-
			Andrew Erickson	Roomer	M	W	35	Single	Alien	Yes	Yes	Sweden	Sweden	Sweden	Day Laborer	-
			William C. Harris	Roomer	M	W	50	Single	Papers Submitted	Yes	Yes	England	England	England	Day Laborer	-
			Peter Binder	Roomer	M	W	35	Single	Papers Submitted	Yes	Yes	Germany	Germany	Germany	Day Laborer	-
			Gean Wert	Roomer	M	W	22	Single	Alien	Yes	Yes	Italy	Italy	Italy	Day Laborer	-
			John Tianno	Roomer	M	W	30	Single	Alien	Yes	Yes	Italy	Italy	Italy	Day Laborer	-
251	66 Big Island	Owned	James M. Crummey	Head	M	W	70	Married	-	Yes	Yes	New York	Ireland	New York	Miner	-
			Harriett M. Crummey	Wife	F	W	54	Married	-	Yes	Yes	Canada-English	Ireland	Pennsylvania	-	-
			Etta J. Crummey	Granddaughter	F	W	14	Single	-	Yes	Yes	Wisconsin	Wisconsin	Wisconsin	At School	-
			Hattie F. Crummey	Granddaughter	F	W	10	Single	-	Yes	Yes	Washington	Wisconsin	Wisconsin	At School	-
252	48 Big Island	Owned	John M. Reager	Head	M	W	37	Married	-	Yes	Yes	Missouri	Indiana	Missouri	Teamster	-
			Sarah J. Reager	Wife	F	W	38	Married	-	Yes	Yes	Illinois	Ohio	Pennsylvania	-	-
			Blanche C. Reager	Daughter	F	W	13	Single	-	Yes	Yes	Missouri	Missouri	Illinois	At School	-
			Leon (Sean) B. Reager	Son	M	W	11	Single	-	Yes	Yes	California	Missouri	Illinois	At School	-
			Ina S. Reager	Daughter	F	W	10	Single	-	Yes	Yes	California	Missouri	Illinois	At School	-
			Paul C. Reager	Son	M	W	4	Single	-	Yes	Yes	Montana	Missouri	Illinois	-	-
252	50 Big Island	Owned	Charles J. Frederick	Head	M	W	43	Married	Naturalized	Yes	Yes	Germany	Germany	Germany	Machinist	-
252		Owned	Mary E. Frederick	Wife	F	W	44	Married	-	Yes	Yes	Missouri	Tennessee	Tennessee	-	-
			Mabel Frederick	Daughter	F	W	21	Single	-	Yes	Yes	Missouri	Germany	Missouri	-	-
			Nola C. Frederick	Daughter	F	W	8	Single	-	-	-	Washington	Germany	Missouri	At School	-
			Louis M. Frederick	Son	M	W	6	Single	-	-	-	Washington	Germany	Missouri	At School	-
252	75 McBroom Ave.	Owned	Emanuel Nicewinter	Head	M	W	64	Married	-	Yes	Yes	Ohio	Pennsylvania	Pennsylvania	Carpenter	-
			Elizabeth Nicewinter	Wife	F	W	71	Married	-	Yes	Yes	Pennsylvania	Pennsylvania	Pennsylvania	-	-
	75 McBroom Ave. (cont.)		Clara I. Nicewinter	Daughter	F	W	34	Single	-	Yes	Yes	Ohio	Ohio	Pennsylvania	Chambermaid	-
			Fred S. Nicewinter	Son	M	W	23	Single	-	Yes	Yes	Missouri	Ohio	Pennsylvania	Teamster	-

1900 Federal Census Data continued

Block	Federal Census Addresses	Owned or Rented	Name	Relation to Head	Gender	Race	Age	Marital Status	Naturalization Process	Able to Read/Write	Able to Speak	Birth Place	Father's Birthplace	Mother's Birthplace	Occupation	Industry
Ukn ^{aa}	14 Big Island ^{bb}	Unknown ^{cc}	Willard J. Plank	Boarder	M	W	45	Divorced	-	Yes	Yes	New York	New York	Canada-English	Carpenter	-
Ukn ^{dd}	14 Big Island ^{ee}	Owned	Henry Russell	Head	M	W	60	Married	Naturalized	Yes	Yes	Germany	Germany	Germany	Blacksmith	-
			Mary Russell	Wife	F	W	55	Married	-	Yes	Yes	Germany	Germany	Germany	-	-
			Bertha D. Russell	Daughter	F	W	19	Single	-	Yes	Yes	Minnesota	Germany	Germany	-	-
			William C. Russell	Son	M	W	24	Single	-	Yes	Yes	Iowa	Germany	Germany	Fireman	-
			Charles Bray	Grandson	M	W	8	Single	-	-	-	Washington	Germany	Iowa	At School	-
			Dora Bray	Grand-daughter	F	W	6	Single	-	-	-	Washington	Germany	Iowa	At School	-
249	26 Big Island	Unknown ^{ff}	Charles Silas	Roomer	M	W	21	Single	Alien	Yes	Yes	Canada-English	Canada-English	Canada-English	Photograph Agt. (Photography Agent) ^{gg}	-
250	33 Big Island	Owned	Alonzo Simmons	Head	M	Black [African Descent]	49	Married	-	Yes	Yes	Pennsylvania	Virginia	Virginia	Day Laborer	-
			Lizzie (Sizzie) Simmons	Wife	F	Black [African Descent]	34	Married	-	Yes	Yes	Missouri	Kentucky	Kentucky	-	-
Ukn	54 Big Island	Owned	Emma Peterson	Head	F	W	60	Widowed	-	Yes	Yes	Sweden	Sweden	Sweden	Sandlady (Landlady)	-
			Josephine Nelson	Sister	F	W	37	Widowed	-	Yes	No	Sweden	Sweden	Sweden	-	-
		Owned	Michael Wunsch	Roomer	M	W	40	Single	Naturalized	Yes	Yes	German	German	German	Cooker (? ^{hh})	-
			John Peterowych	Roomer	M	W	50	Married	Papers Submitted	Yes	Yes	Russia	Russia	Russia	Day Laborer	-
			Alfred Torling	Roomer	M	W	56	Single	Naturalized	Yes	Yes	Sweden	Sweden	Sweden	Day Laborer	-
			Daniel Wallace	Roomer	M	W	75	Widowed	Naturalized	Yes	Yes	Ireland	Ireland	Ireland	Day Laborer	-
			George Woodard	Roomer	M	W	44	Single	-	Yes	Yes	Louisiana	Louisiana	Louisiana	Day Laborer	-
			Haram Carlson	Roomer	M	W	37	Single	Naturalized	Yes	Yes	Sweden	Sweden	Sweden	Day Laborer	-
			Andrew Erickson	Roomer	M	W	35	Single	Alien	Yes	Yes	Sweden	Sweden	Sweden	Day Laborer	-

^{aa} Unknown

^{bb} There are multiple houses with the number 14 on Big Island (Havermale Is.) Though all of Havermale Island is in our Project Area, the researcher was unable to locate this address specifically.

^{cc} This information was not recorded on the census form.

^{dd} Unknown

^{ee} There are multiple houses with the number 14 on Big Island (Havermale Is.) Though all of Havermale Island is in our Project Area, the researcher was unable to locate this address specifically.

^{ff} Information is not listed on census form.

^{gg} The census form abbreviations probably stands for “Photography Agent.”

^{hh} Occupation difficult to read.

1900 Federal Census Data continued

Block	Federal Census Addresses	Owned or Rented	Name	Relation to Head	Gender	Race	Age	Marital Status	Naturalization Process	Able to Read/Write	Able to Speak	Birth Place	Father's Birthplace	Mother's Birthplace	Occupation	Industry
252	54 Big Island (cont.)		William C. Harris	Roomer	M	W	50	Single	Papers Submitted	Yes	Yes	England	England	England	Day Laborer	-
			Peter Binder	Roomer	M	W	35	Single	Papers Submitted	Yes	Yes	Germany	Germany	Germany	Day Laborer	-
			Gean Wert	Roomer	M	W	22	Single	Alien	Yes	Yes	Italy	Italy	Italy	Day Laborer	-
252	56 Big Island	Owned	William D. Hill	Head	M	W	43	Married	-	Yes	Yes	Massachusetts	At Sea	Massachusetts	Salesman	-
			Mattie E. Hill	Wife	F	W	37	Married	-	Yes	Yes	California	Tennessee	Missouri	-	-
			Lafayette P. Hill	Son	M	W	11	Single	-	Yes	Yes	California	Massachusetts	California	At School	-
252			Frank E. Hill	Son	M	W	9	Single	-	-	-	California	Massachusetts	California	At School	-

1910 Federal Census Data

Block	Federal Census Addresses	Owned or Rented	Name	Relation to Head	Gender	Race	Age	Marital Status	Naturalization Status	Able to Read/Write	Able to Speak English	Birth Place	Father's Birthplace	Mother's Birthplace	Occupation	Industry
3	319 Mill ^a Street	-	Alfred Johnson	Lodger	M	W	39	Single	Naturalized	Yes	Yes	Sweden	Sweden	Sweden	Laborer	Railroad
			Swan Nydstrom	Lodger	M	W	29	Single	Papers Submitted	Yes	Yes	Sweden	Sweden	Sweden	Blacksmith	-
			Albert Larson	Lodger	M	W	44	Single	Naturalized	Yes	Yes	Sweden	Sweden	Sweden	Merchant	Salesman
			Chris Anderson	Lodger	M	W	41	Single	Alien	Yes	Yes	Sweden	Sweden	Sweden	Laborer	Common
			J. Martin	Lodger	M	W	21	Single	-	No	Yes	Missouri	Missouri	Missouri	Teamster	-
			Henry Johnson	Lodger	M	W	33	Single	Alien	No	No	Norway	Norway	Norway	Laborer	Railroad
			Lusa [Laura] Yerkec [Yerker]	Lodger	F	W	46	Single	-	Yes	Yes	Pennsylvania	Ohio	Iowa	Dressmaker	-
			William Camers	Lodger	M	W	26	Single	Alien	Yes	Yes	Canada-French	Canada-French	Canada-French	Laborer	Woods
			Hugo Holmlund	Lodger	M	W	23	Single	Alien	Yes	Yes	Sweden	Sweden	Sweden	Laborer	Common
			M. J. McCallister [McCallester]	Lodger	M	W	30	Single	-	Yes	Yes	Michigan	England	England	Packer	Furniture
			Eugene Inbragno	Lodger	M	W	22	Single	Papers Submitted	Yes	Yes	W. Italy	W. Italy	W. Italy	Barber	-
			Louis Mosthenmore	Lodger	M	W	45	Married	Naturalized	Yes	Yes	W. Italy	W. Italy	W. Italy	Fireman	Railroad
			Joe Pelora	Lodger	M	W	27	Single	Alien	Yes	Yes	W. Italy	W. Italy	W. Italy	Laborer	Railroad
			Mike Zirchecl	Lodger	M	W	27	Single	Alien	Yes	Yes	Austria	Austria	Austria	Laborer	Railroad
			Geo W. Fellows	Lodger	M	W	42	Single	-	Yes	Yes	Virginia	Virginia	Virginia	[Illegible]b	-

^a “Mill Street” later becomes “Wall St.”

^b Illegible.

1910 Federal Census Data continued

Block	Federal Census Addresses	Owned or Rented	Name	Relation to Head	Gender	Race	Age	Marital Status	Naturalization Status	Able to Read/Write	Able to Speak English	Birth Place	Father's Birthplace	Mother's Birthplace	Occupation	Industry
3	319 Mill St. (cont.)		L. W. Pinfton	Lodger	M	W	49	Single	-	Yes	Yes	Alabama	Alabama	Alabama	Laborer	Common
		-	C. H. Buger	Lodger	M	W	28	Single	-	Yes	Yes	Indiana	Germany	Germany	Laborer	Laundry
			Arthur J. Bloom	Lodger	M	W	27	Single	Naturalized	Yes	Yes	Germany- Russia	Germany- Russia	Germany- Russia	Merchant	Clothing Store
			Laura Hainer	Lodger	F	W	21	Single	-	Yes	Yes	Minnesota	Minnesota	Minnesota	None	-
			Manver L. Sant	Lodger	M	W	29	Single	Alien	Yes	Yes	Portugal	Portugal	Portugal	Laborer	Common
			Henry Houston	Lodger	M	W	26	Single	-	Yes	Yes	Michigan	Michigan	Michigan	Salesman	-
			Jake R. Jacobson	Lodger	M	W	37	Single	Alien	Yes	Yes	Sweden	Sweden	Sweden	Laborer	Common
			J. Carles	Lodger	M	W	33	Single	-	Yes	Yes	Minnesota	Germany	Germany	Laborer	Common
			Wolf Alexander	Lodger	M	W	50	Divorced	Naturalized	Yes	Yes	Germany	Germany	Germany	Blacksmith	-
			Peter Arr	Lodger	M	W	23	Single	-	Yes	Yes	Missouri	Missouri	Missouri	Teamster	-
			Chas Fisher	Lodger	M	W	37	Single	-	Yes	Yes	Pennsylvania	Germany	Germany	Baker	Baking
			William H. Carroll	Lodger	M	W	43	Single	-	Yes	Yes	Maine	Ireland	Ireland	Brakeman	Railroad
			Ole Hogan	Lodger	M	W	35	Single	Papers Submitted	Yes	Yes	Norway	Norway	Norway	Laborer	Woods
			Michael Zers	Lodger	M	W	30	Single	Papers Submitted	Yes	Yes	Russia	Russia	Russia	Chef	Cook
			Mick Urhanaen	Lodger	M	W	21	Single	Alien	Yes	Yes	Scotland	Scotland	Scotland	Laborer	Common
			John A. McIntosch	Lodger	M	W	28	Single	-	Yes	Yes	Tennessee	Scotland	Scotland	Staple Jack	-
			George A. Lawer	Lodger	M	W	27	Single	-	Yes	Yes	Maryland	Maryland	Maryland	Laborer	Common

1910 Federal Census Data continued

Block	Federal Census Addresses	Owned or Rented	Name	Relation to Head	Gender	Race	Age	Marital Status	Naturalization Status	Able to Read/Write	Able to Speak English	Birth Place	Father's Birthplace	Mother's Birthplace	Occupation	Industry
3	319 Mill St. (cont.)		Agust Bonas	Lodger	M	W	28	Single	Alien	Yes	Yes	Germany	Germany	Germany	Miner	-
			Hugh Vahey	Lodger	M	W	20	Single	-	Yes	Yes	Michigan	Canada-French	Canada-French	Laborer	Common
			J. B. Paine	Lodger	M	W	31	Married	Naturalized	Yes	Yes	W. Italy	W. Italy	W. Italy	Laborer	Common
			Alex Krohn	Lodger	M	W	22	Married	-	Yes	Yes	North Dakota	Norway	Norway	Laborer	Common
		-	Tony Ryan	Lodger	M	W	25	Divorced	-	Yes	Yes	Minnesota	Ireland	Minnesota	Laborer	Common
			R. Ackerman	Lodger	M	W	29	Single	-	Yes	Yes	Vermont	Germany	Germany	Carpenter	Building
			Edd Hardens	Lodger	M	W	27	Single	-	Yes	Yes	Indiana	Germany	Germany	Engineer	Hoist
			George Spaulding	Lodger	M	W	26	Single	-	Yes	Yes	Illinois	Germany	Germany	Switchman	Railroad
			Mike Cornnedy [Commely]	Lodger	M	W	32	Single	Naturalized	Yes	Yes	Ireland	Ireland	Ireland	Miner	Coal
			John Arboe	Lodger	M	W	40	Single	-	Yes	Yes	Massachuset ts	Canada-English	Massachusetts	Barber	-
			Alice Wales	Head	F	W	38	Widowed	Naturalized	Yes	Yes	England	England	England	Proprietor	Hotel
			Eddie Wales	Son	M	W	16	Single	-	Yes	Yes	Washington	New York	England	-	-
			Aug G. Ruthberg	Lodger	M	W	30	Single	Papers Submitted	Yes	Yes	Sweden	Sweden	Sweden	Machinist	-
			Marie C. Arr	Lodger	F	W	44	Married	-	Yes	Yes	Wisconsin	Ireland	Norway	Cook	Hotel
			Christina Kreitz	Head	F	W	43	Widowed	Naturalized	Yes	Yes	Scotland	Scotland	Scotland	None	-
			William Kreitz	Son	M	W	17	Single	-	Yes	Yes	Montana	Germany	Germany	Bookkeeper	-
			Matthew De Loursey	Head	M	W	39	Married	-	Yes	Yes	Pennsylvania	Pennsylvania	Pennsylvania	Lithographer	-
			Bertha De Loursey	Wife	F	W	29	Married	-	Yes	Yes	Iowa	Ohio	Indiana	None	-
			William Gow	Head	M	W	33	Married	Naturalized	Yes	Yes	Canada- English	Canada-English	Scotland	Butcher	-

1910 Federal Census Data continued

Block	Federal Census Addresses	Owned or Rented	Name	Relation to Head	Gender	Race	Age	Marital Status	Naturalization Status	Able to Read/Write	Able to Speak English	Birth Place	Father's Birthplace	Mother's Birthplace	Occupation	Industry
3	319 Mill St. (cont.)		Marguerite Gow	Wife	F	W	34	Married	-	Yes	Yes	Minnesota	Canada-French	Canada-French	None	-
			J. L. Daring	Head	M	W	43	Married	-	Yes	Yes	Pennsylvania	Pennsylvania	Pennsylvania	Iron Worker	Structural
			Mrs. J. L. Daring	Wife	F	W	39	Married	-	Yes	Yes	Connecticut	Connecticut	Connecticut	None	-
			Ethel Keitz	Daughter	F	W	13	Single	-	Yes	Yes	Montana	Germany	Scotland	None	-
			Fred Pearson	Head/ Lodger	M	W	40	Married	-	Yes	Yes	Virginia	Kentucky	Kentucky	Policeman	City
			Rosa A. Pearson	Wife/ Lodger	F	W	30	Married	-	Yes	Yes	Oregon	Missouri	Missouri	None	-
			S. H. Kingham	Head/ Lodger	M	W	39	Married	-	Yes	Yes	Ohio	Scotland	Scotland	Musician	Theater
		-	Florence Kingham	Wife/ Lodger	F	W	33	Married	-	Yes	Yes	Ohio	Pennsylvania	Pennsylvania	None	-
			Chas H. Miles	Lodger	M	W	23	Single	-	Yes	Yes	Missouri	Illinois	Illinois	Laborer	Common
			Ed. S. Shaw	Lodger	M	W	29	Single	-	Yes	Yes	Kansas	Kansas	Kansas	Laborer	Common
			Henry Spregel	Lodger	M	W	29	Single	-	Yes	Yes	Missouri	Missouri	Missouri	Laborer	Common
			A. Anderson	Lodger	M	W	43	Single	Alien	Yes	Yes	Sweden	Sweden	Sweden	Laborer	Common
			John F. Schmidt	Lodger	M	W	44	Divorced	Papers Submitted	Yes	Yes	Germany	Germany	Germany	Laborer	Common
			Well [Will] Summons	Lodger	M	W	26	Single	-	Yes	Yes	Kansas	Kentucky	Kentucky	Laborer	Common
			Walter H. Young	Lodger	M	W	18	Single	-	Yes	Yes	Washington	Pennsylvania	Pennsylvania	Laborer	Common
			Elizabeth Thompson	Lodger	F	W	36	Married	-	Yes	Yes	Pennsylvania	Pennsylvania	Pennsylvania	House Keeper	-
			Gust Anderson	Lodger	M	W	45	Single	Alien	Yes	Yes	Sweden	Sweden	Sweden	Laborer	Common
3	309 Mill St. [702 Front Ave] ^c	Rented	T. M. Chamoto	Head	M	Japanese	36	Married	Alien	Yes	Yes	Japan	Japan	Japan	Proprietor	Hotel

^c “309 Mill Street” is also the same address as “702 Front Ave.”

1910 Federal Census Data continued

Block	Federal Census Addresses	Owned or Rented	Name	Relation to Head	Gender	Race	Age	Marital Status	Naturalization Status	Able to Read/Write	Able to Speak English	Birth Place	Father's Birthplace	Mother's Birthplace	Occupation	Industry
3	309 Mill St. [702 Front Ave]		Hisa Chamoto	Wife	F	Japanese	34	Married	Alien	Yes	No	Japan	Japan	Japan	None	-
			T. Kumzawa	Head/ Lodger	M	Japanese	29	Married	Alien	Yes	No	Japan	Japan	Japan	Cook	Restaurant
			Fake Kumzawa	Wife/ Lodger	F	Japanese	29	Married	Alien	Yes	No	Japan	Japan	Japan	None	-
			M. Kumzawa	Son	M	Japanese	5	Single	-	-	No	Washington	Japan	Japan		-
			Kan Yamagishi	Head/ Lodger	M	Japanese	35	Married	Alien	Yes	No	Japan	Japan	Japan	Dentist	-
			Kan Yamagishi	Wife/ Lodger	F	Japanese	30	Married	Alien	Yes	No	Japan	Japan	Japan	None	-
			C. Shigematsu	Lodger	M	Japanese	22	Single	Alien	Yes	No	Japan	Japan	Japan	Porter	Hotel
			M. Nishigori	Lodger	M	Japanese	38	Married	Alien	Yes	No	Japan	Japan	Japan	Laborer	Railroad
			Kan [K.] Nishikoma	Lodger	M	Japanese	18	Single	Alien	Yes	No	Japan	Japan	Japan	Laborer	Railroad
		Rented	R. Kuroda	Lodger	M	Japanese	27	Single	Alien	Yes	No	Japan	Japan	Japan	Laborer	Railroad
			V. Shigenatau [Shigenatsu]	Lodger	M	Japanese	26	Single	Alien	Yes	No	Japan	Japan	Japan	Porter	Hotel
			W. Imai	Lodger	M	Japanese	44	Single	Alien	Yes	No	Japan	Japan	Japan	Porter	Hotel
			Y. Kurimura	Lodger	M	Japanese	23	Single	Alien	Yes	Yes	Japan	Japan	Japan	Laborer	Common
			T. Uyeno	Lodger	M	Japanese	22	Single	Alien	Yes	Yes	Japan	Japan	Japan	Student	Dental Office
			S. Matsamura	Lodger	M	Japanese	23	Single	Alien	Yes	Yes	Japan	Japan	Japan	Porter	Restaurant
			Hiaas Fujimoto	Lodger	M	Japanese	26	Single	Alien	Yes	Yes	Japan	Japan	Japan	Student	-
			Kuzo Kunagi	Lodger	M	Japanese	26	Single	Alien	Yes	No	Japan	Japan	Japan	Porter	Hotel
			M. Yamado [Yamada]	Lodger	M	Japanese	25	Single	Alien	Yes	No	Japan	Japan	Japan	Porter	Hotel
			Schi Yamamoto	Lodger	M	Japanese	36	Single	Alien	Yes	Yes	Japan	Japan	Japan	Photographer	-

1910 Federal Census Data continued

Block	Federal Census Addresses	Owned or Rented	Name	Relation to Head	Gender	Race	Age	Marital Status	Naturalization Status	Able to Read/Write	Able to Speak English	Birth Place	Father's Birthplace	Mother's Birthplace	Occupation	Industry
3	309 Mill St. [702 Front Ave]		M. Fakita	Lodger	M	Japanese	20	Single	Alien	Yes	No	Japan	Japan	Japan	Laborer	Common
			Kanshi [Kamabe] Fatsugors	Lodger	M	Japanese	25	Single	Alien	Yes	Yes	Japan	Japan	Japan	Student	
			Sato Kinai	Lodger	M	Japanese	26	Single	Alien	Yes	Yes	Japan	Japan	Japan	Chauffuer	
			G. Shigenator	Lodger	M	Japanese	24	Single	Alien	Yes	No	Japan	Japan	Japan	Laborer	Common
			T. Teshima	Lodger	M	Japanese	37	Single	Alien	Yes	No	Japan	Japan	Japan	Laborer	Railroad
3	722 Front ^d Ave.	Rented	Arne Larson	Head	M	W	55	Single	Naturalized	Yes	Yes	Norway	Norway	Norway	Carpenter	Building
4	606 Front Ave.	-	Pravost	Lodger	M	W	22	Single	Alien	Yes	Yes	Canada-English	Canada-English	Canada-English	Laborer	Woods
			John Dow	Lodger	M	W	28	Single	Papers Submitted	Yes	Yes	Canada-English	Canada-English	Canada-English	Laborer	Woods
			Jas A. Skinner	Lodger	M	W	26	Single	-	Yes	Yes	Pennsylvania	Pennsylvania	Pennsylvania	Fireman	City Department
4	612 Front Ave.	Rented	Maryone [Marjorie] Allen	Head	F	W	29	Single	-	Yes	Yes	Austria-Hungary	Austria-Hungary	Austria-Hungary	Proprietor	Hotel
			Eveline Thunell	Boarder	F	W	21	Single	-	Yes	Yes	Oregon	Oregon	Oregon	Clerk	Hotel
			Lea Sader	Boarder	F	W	26	Single	-	Yes	Yes	Colorado	North Carolina	Kentucky	None	-
			Cora Branford	Boarder	F	W	24	Single	-	Yes	Yes	Colorado	Ohio	Kentucky	None	-
			Fae Liamen	Boarder	F	W	24	Single	-	Yes	Yes	Kansas	Denmark	Denmark	None	-
			Lula Vernon	Boarder	F	W	22	Single	-	Yes	Yes	Washington	Denmark	Denmark	None	-
			Irine Aders [Afains]	Boarder	F	W	26	Single	-	Yes	Yes	Washington	New York	Germany	Waitress	Restaurant
			I. De Sovada	Boarder	F	W	50	Single	-	Yes	Yes	California	California	California	None	-
			Dollie Havins	Boarder	F	W	23	Married	-	Yes	Yes	Washington	-	-	Dressmaker	-

^d “Front Ave.” later becomes “Trent Ave.”

1910 Federal Census Data continued

Block	Federal Census Addresses	Owned or Rented	Name	Relation to Head	Gender	Race	Age	Marital Status	Naturalization Status	Able to Read/Write	Able to Speak English	Birth Place	Father's Birthplace	Mother's Birthplace	Occupation	Industry
4	612 Front Ave. (cont.)		Amber Carter	Boarder	F	W	30	Single	-	Yes	Yes	Washington	-	-	Hair Dresser	-
			Gladys Burns	Boarder	F	W	25	Single	-	Yes	Yes	Idaho	-	-	None	-
			Lansa [Laura] Hansen	Boarder	F	W	23	Single	-	Yes	Yes	Idaho	-	-	None	-
4	614 Front Ave.	Rented	Elizabeth Sixt	Head	F	W	31	Single	-	Yes	Yes	Iowa	Germany	France	Proprietor	Hotel
			J. L. Pugh	Boarder	F	W	24	Single	-	Yes	Yes	Indiana	Indiana	Indiana	None	-
			A. Jane Burn	Boarder	F	W	28	Single	-	Yes	Yes	Kentucky	New York	Kentucky	None	-
			Peggie Iveson	Boarder	F	W	24	Single	-	Yes	Yes	Missouri	Missouri	Missouri	None	-
			Cecil King	Boarder	F	W	24	Single	-	Yes	Yes	California	Spain	Spain	None	-
4	616 Front Ave.	-	Dan [Don] Mclsos	Lodger	M	W	25	Single	Alien	Yes	Yes	Canada- English	Canada-English	Canada-English	Laborer	Common
4	618 Front Ave.	Rented	Majorie Lewis	Head	F	W	32	Single	-	Yes	Yes	Virginia	Vermont	Ohio	Proprietor	Hotel
			Syora [Szora] Knight	Boarder	F	W	28	Single	-	Yes	Yes	Virginia	Vermont	Virginia	Nurse	-
			Thekla Sondger	Head	F	W	33	Married	Naturalized	Yes	Yes	Norway	Norway	Norway	None	-
			Edna Sondger	Daughter	F	W	10	Single	-	Yes	Yes	Minnesota	Iowa	Norway	-	-
			Agnes Sondger	Daughter	F	W	8	Single	-	Yes	Yes	Minnesota	Iowa	Norway	-	-
4	618 Front Ave. Continued	Rented	Dorthy Sondger	Daughter	F	W	5	Single	-	-	Yes	Montana	Iowa	Norway	-	-
			Vallerie Sondger	Daughter	F	W	3	Single	-	-	Yes	Montana	Iowa	Norway	-	-
			Myrtle Gray	Head/ Lodger	F	W	36	Married	-	Yes	Yes	Kentucky	Pennsylvania	Pennsylvania	Proprietor	Lodging House
			Huice [Eunice] Warren	Lodger	F	W	21	Single	-	Yes	Yes	Illinois	Pennsylvania	Pennsylvania	Actress	-
5	502 Front Ave	-	Wm. [William] A.	Head	M	W	36	Single	Alien	Yes	Yes	Denmark	Denmark	Denmark	Merchant Tailor	-

1910 Federal Census Data continued

Block	Federal Census Addresses	Owned or Rented	Name	Relation to Head	Gender	Race	Age	Marital Status	Naturalization Status	Able to Read/Write	Able to Speak English	Birth Place	Father's Birthplace	Mother's Birthplace	Occupation	Industry
			Holmes													
5	502 Front Ave. (cont.)		Max Langer	Lodger	M	W	36	Single	Alien	Yes	Yes	Germany	Germany	Germany	Sailor	U.S. Vessels
			David Wayne [Wynne]	Lodger	M	W	44	Single	Alien	Yes	Yes	Wales	Wales	Wales	Miner	-
			Thos O'Conner	Lodger	M	W	27	Single	-	Yes	Yes	Washington	Ireland	Ireland	Fireman	-
			Albert Sysong	Lodger	M	W	29	Single	-	Yes	Yes	Michigan	Minnesota	Minnesota	Engineer	-
			Peter McGee	Lodger	M	W	38	Single	Naturalized	Yes	Yes	Scotland	Scotland	Scotland	Laborer	Common
			Albert Graham	Lodger	M	W	31	Single	-	Yes	Yes	Wisconsin	Wisconsin	Wisconsin	Brakeman	-
			James Mathin [Mathnie]	Lodger	M	W	41	Single	-	Yes	Yes	Maine	Vermont	Maine	Teamster	-
			George Chisolm	Lodger	M	W	28	Single	Alien	Yes	Yes	France	France	France	Laborer	Woods
			Peter Swanson	Lodger	M	W	33	Single	Alien	Yes	Yes	Sweden	Sweden	Sweden	Laborer	Common
			David Howell	Lodger	M	W	28	Single	Alien	Yes	Yes	West Indies	West Indies	West Indies	Laborer	Common
			Abel E. Skarp	Lodger	M	W	22	Single	-	Yes	Yes	Minnesota	Sweden	Sweden	Laborer	Saw Mill
			James Rodgers	Lodger	M	W	28	Single	-	Yes	Yes	Wisconsin	Wisconsin	Wisconsin	Laborer	Common
			William Cook	Lodger	M	W	54	Married	-	Yes	Yes	Pennsylvania	Pennsylvania	Pennsylvania	Laborer	Common
			Long [Tony] Long	Lodger	M	W	28	Married	Alien	Yes	No	W. Italy	W. Italy	W. Italy	Laborer	Common
			Jesse Mecker	Lodger	M	W	30	Single	-	Yes	Yes	Missouri	Illinois	Illinois	Laborer	Common
			James McClelland	Lodger	M	W	21	Single	-	Yes	Yes	Pennsylvania	Pennsylvania	Pennsylvania	Laborer	Common
		-	Tom Flierl	Lodger	M	W	50	Single	Naturalized	Yes	Yes	Holland	Holland	Holland	Cabinet Maker	-
			Harry Richarson	Lodger	M	W	24	Single	Naturalized	Yes	Yes	England	England	England	Miner	-
			Thomas Yanick	Lodger	M	W	55	Single	Naturalized	Yes	Yes	Germany	Germany	Germany	Farmer	-

1910 Federal Census Data continued

Block	Federal Census Addresses	Owned or Rented	Name	Relation to Head	Gender	Race	Age	Marital Status	Naturalization Status	Able to Read/Write	Able to Speak English	Birth Place	Father's Birthplace	Mother's Birthplace	Occupation	Industry
5	502 Front Ave. (cont.).		M. Abo	Lodger	M	Japanese	29	Single	Alien	No	Yes	Japan	Japan	Japan	Laborer	Common
			Mike McMaighie [McMaighin]	Lodger	M	W	32	Single	-	Yes	Yes	Maine	Maine	Maine	Laborer	Common
			Henry Pentip	Lodger	M	W	33	Single	Alien	Yes	Yes	Denmark	Denmark	Denmark	Locksmith	-
			John Thompson	Lodger	M	W	52	Single	-	Yes	Yes	Missouri	Ireland	Ireland	Porter	Restaurant
			Robert J. Irving	Lodger	M	W	35	Single	-	Yes	Yes	Minnesota	Ireland	Ireland	Iron Worker	-
			C. W. Fetherland	Lodger	M	W	50	Single	-	Yes	Yes	Kentucky	Pennsylvania	Pennsylvania	Laborer	Common
			Chas Walsh	Lodger	M	W	38	Single	Alien	Yes	Yes	Ireland	Ireland	Ireland	Miner	-
			Charles E. Case	Lodger	M	W	41	Married	-	Yes	Yes	Ohio	New York	New York	Carpenter	Building
			W. A. Nash	Lodger	M	W	37	Single	-	Yes	Yes	Missouri	Alabama	Missouri	Laborer	Railroad
			M. J. Pebderworth	Lodger	M	W	26	Single	Naturalized	Yes	Yes	Germany	Sweden	Germany	Laborer	Railroad
			John Rogers	Lodger	M	W	57	Single	-	Yes	Yes	New York	New York	Vermont	Laborer	Railroad
			W. M. McCoffery	Lodger	M	W	28	Single	-	Yes	Yes	Iowa	Ireland	New York	Teamster	-
			Jno Flagg	Lodger	M	W	26	Single	-	Yes	Yes	Colorado	United States	Sweden	Fireman	Steam Shovel
			John Cronin	Lodger	M	W	37	Married	Naturalized	Yes	Yes	Ireland	Ireland	Ireland	Laborer	Common
			Henry Heatley	Lodger	M	W	47	Single	-	Yes	Yes	Kansas	England	England	Brick Mason	-
			Carl Hanson	Lodger	M	W	26	Single	Papers Submitted	Yes	Yes	Norway	Norway	Norway	Laborer	Common
			N. Decker	Lodger	M	W	31	Single	-	Yes	Yes	Wisconsin	Germany	Germany	Teamster	-
			Ed Murphy	Lodger	M	W	32	Single	-	Yes	Yes	New York	Ohio	Ohio	Brass Worker	-
			Joe Watsik	Lodger	M	W	26	Single	Papers Submitted	Yes	Yes	Austria	Austria	Austria	Baker	Delicatessen
		-	J. E. Poster	Lodger	M	W	33	Single	-	Yes	Yes	Virginia	Vermont	Missouri	Laborer	Common

1910 Federal Census Data continued

Block	Federal Census Addresses	Owned or Rented	Name	Relation to Head	Gender	Race	Age	Marital Status	Naturalization Status	Able to Read/Write	Able to Speak English	Birth Place	Father's Birthplace	Mother's Birthplace	Occupation	Industry
5	502 Front Ave. (cont.).		A. C. Isaac	Lodger	M	W	21	Single	Alien	Yes	No	Austria	Austria	Austria	Laborer	Railroad
			H. C. Bloomquist	Lodger	M	W	21	Single	-	Yes	Yes	Pennsylvania	Sweden	Sweden	Operator	Crane
			A. E. Nordland	Lodger	M	W	23	Single	Alien	Yes	Yes	Sweden	Sweden	Sweden	Laborer	Common
			C. W. Colbert	Lodger	M	W	37	Married	-	Yes	Yes	Missouri	Virginia	Indiana	Jeweler	-
			G. C. Counselman	Lodger	M	W	40	Married	-	Yes	Yes	Wisconsin	New York	New York	Laborer	Common
			Mike Sullivan	Lodger	M	W	24	Single	-	Yes	Yes	Pennsylvania	Pennsylvania	Pennsylvania	Laborer	Common
			Douglas Kimball	Lodger	M	W	21	Single	-	Yes	Yes	Washington	England	Oregon	Laborer	Railroad
			Thomas O'Brien	Lodger	M	W	40	Single	-	Yes	Yes	Michigan	Ireland	Ireland	Miner	-
			John Ruddick	Lodger	M	W	26	Single	Alien	Yes	Yes	England	England	England	Stone Cutter	-
			Nichols Dimitroff	Lodger	M	W	47	Single	Alien	No	Yes	W. Italy	W. Italy	W. Italy	Laborer	Common
			Rizi Angeloff	Lodger	M	W	39	Single	Alien	No	No	W. Italy	W. Italy	W. Italy	Laborer	Common
			Lesder Abestaeff	Lodger	M	W	53	Single	Alien	No	No	Bulgaria	Bulgaria	Bulgaria	Laborer	Common
			Stoico Penshoff	Lodger	M	W	37	Single	Alien	No	No	Bulgaria	Bulgaria	Bulgaria	Laborer	Railroad
			Leober [Teober] Loncheff [Toncheff]	Lodger	M	W	36	Single	Alien	No	No	Bulgaria	Bulgaria	Bulgaria	Laborer	Railroad
			C. F. Bentley	Lodger	M	W	28	Single	-	Yes	Yes	Illinois	Illinois	Illinois	Laborer	Railroad
			Thos Mitchel	Lodger	M	W	29	Single	Naturalized	Yes	Yes	Ireland	Ireland	Ireland	Laborer	Railroad
			Mike Aartel	Lodger	M	W	35	Single	Papers Submitted	Yes	Yes	Germany	Germany	Germany	Laborer	Railroad
			Oscar Solmon	Lodger	M	W	34	Single	Alien	Yes	Yes	Finland	Finland	Finland	Laborer	Common
			John Fasta	Lodger	M	W	27	Married	Alien	Yes	Yes	Finland	Finland	Finland	Miner	-
			Fred Lesls	Lodger	M	W	24	Single	Alien	Yes	Yes	Finland	Finland	Finland	Laborer	Common

1910 Federal Census Data continued

Block	Federal Census Addresses	Owned or Rented	Name	Relation to Head	Gender	Race	Age	Marital Status	Naturalization Status	Able to Read/Write	Able to Speak English	Birth Place	Father's Birthplace	Mother's Birthplace	Occupation	Industry
5	502 Front Ave.		C. B. Davis	Lodger	M	W	21	Single	-	Yes	Yes	Washington	West Virginia	Iowa	Printer	-
		-	Harry Radford	Lodger	M	W	44	Single	-	Yes	Yes	Illinois	Illinois	Illinois	Laborer	Common
			Gilbert Colburn	Lodger	M	W	30	Single	-	Yes	Yes	Pennsylvania	Pennsylvania	Pennsylvania	Laborer	Common
			John Brown	Lodger	M	W	49	Single	Naturalized	Yes	Yes	Scotland	Scotland	Scotland	Blacksmith	-
			Mike Bastes [Baster]	Lodger	M	W	25	Single	Alien	Yes	Yes	Austria	Austria	Austria	Laborer	Common
			Joe Guier	Lodger	M	W	63	Single	Naturalized	Yes	Yes	Germany	Germany	Germany	Laborer	Common
			William Schulze	Lodger	M	W	20	Single	-	Yes	Yes	Pennsylvania	Pennsylvania	Pennsylvania	Laborer	Common
			W. J. Apleby	Lodger	M	W	24	Single	Alien	Yes	Yes	Scotland	Scotland	Scotland	Sailmaker	-
			Gus Sanborn	Lodger	M	W	40	Single	Alien	Yes	Yes	Sweden	Sweden	Sweden	Laborer	Common
			Sigurd Anderson	Lodger	M	W	25	Single	Alien	Yes	Yes	Norway	Norway	Norway	Carpenter	Building
			Alex Humboldt	Lodger	M	W	23	Single	Alien	Yes	Yes	Germany	Germany	Germany	Fireman	Locomotive
			Ole Neven	Lodger	M	W	29	Single	Alien	Yes	Yes	Norway	Norway	Norway	Laborer	Common
			Robert Insuhurd	Lodger	M	W	30	Single	Naturalized	Yes	Yes	Germany	Germany	Germany	Laborer	Common
			Walter Murphy	Lodger	M	W	25	Single	-	Yes	Yes	Pennsylvania	Ireland	Pennsylvania	Laborer	Common
			Fred E. Carr	Lodger	M	W	34	Single	-	Yes	Yes	Pennsylvania	Pennsylvania	Pennsylvania	Clerk	Employment
			Chas Bloom	Lodger	M	W	40	Single	Naturalized	Yes	Yes	Sweden	Sweden	Sweden	Miner	-
			John H. Richardson	Lodger	M	W	28	Single	-	Yes	Yes	Massachuset ts	Scotland	England	Electrician	-
			Hanquist [Hangust] Leaf	Lodger	M	W	34	Single	Alien	Yes	Yes	Finland	Finland	Finland	Laborer	Common
			Hiram Greene	Lodger	M	W	40	Single	-	Yes	Yes	New York	New York	New York	Laborer	Common
			Peter Susog	Lodger	M	W	19	Single	-	Yes	Yes	Minnesota	Norway	Wisconsin	Carpenter	Building
			Rober Meyer	Lodger	M	W	22	Single	-	Yes	Yes	Illinois	New York	New York	Florist	-

1910 Federal Census Data continued

Block	Federal Census Addresses	Owned or Rented	Name	Relation to Head	Gender	Race	Age	Marital Status	Naturalization Status	Able to Read/Write	Able to Speak English	Birth Place	Father's Birthplace	Mother's Birthplace	Occupation	Industry
5	502 Front Ave. (cont).		S. G. Pock	Lodger	M	W	38	Single	-	Yes	Yes	Indiana	Kentucky	Indiana	Cook	Hotel Restaurant
			Wilhelm Nelson	Lodger	M	W	57	Single	Naturalized	Yes	Yes	Denmark	Denmark	Denmark	Laborer	Common
		-	Peter Gulden	Lodger	M	W	30	Single	Naturalized	Yes	Yes	Norway	Norway	Norway	Gardener	-
			Andy Carlson	Lodger	M	W	26	Single	Naturalized	Yes	Yes	Finland	Finland	Finland	Miner	-
			Louis Linquist [Linquest]	Lodger	M	W	30	Single	Alien	Yes	Yes	Norway	Norway	Norway	Laborer	Common
			Patrick Tismey	Lodger	M	W	37	Single	-	Yes	Yes	Minnesota	Ireland	Ireland	Laborer	Woods
			Martin Scnool	Lodger	M	W	29	Single	-	Yes	Yes	Minnesota	Sweden	Sweden	Laborer	Common
			Hans Hanson	Lodger	M	W	32	Single	-	Yes	Yes	Minnesota	Minnesota	Minnesota	Laborer	Common
			Edward Pierce	Lodger	M	W	38	Single	-	Yes	Yes	Minnesota	New York	New York	Laborer	Common
			H. Henderson [Hendersen]	Lodger	M	W	25	Single	Alien	Yes	Yes	Finland	Finland	Finland	Laborer	Common
			Fred Hill	Lodger	M	W	22	Single	Papers Submitted	Yes	Yes	Finland	Finland	Finland	Laborer	Common
			Leo Hill	Lodger	M	W	24	Single	Papers Submitted	Yes	Yes	Finland	Finland	Finland	Laborer	Common
			Chas Hedstrom	Lodger	M	W	26	Single	Alien	Yes	Yes	Finland	Finland	Finland	Laborer	Common
			Jake Lacer	Lodger	M	W	40	Married	Alien	Yes	No	W. Italy	W. Italy	W. Italy	Laborer	Common
			Gust Naman	Lodger	M	W	23	Single	Papers Submitted	Yes	Yes	Sweden	Sweden	Sweden	Laborer	Common
			Dick Murphy	Lodger	M	W	21	Single	-	Yes	Yes	Michigan	Michigan	Michigan	Laborer	Common
			J. Patterson	Lodger	M	W	31	Single	-	Yes	Yes	Michigan	Scotland	Scotland	Laborer	Common
			W. Vance	Lodger	M	W	45	Single	-	Yes	Yes	Massachusetts	Massachusetts	Massachusetts	Laborer	Common
			Mc M [M. M.] Cooper	Lodger	M	W	53	Single	-	Yes	Yes	Illinois	Ohio	Illinois	Laborer	Common

1910 Federal Census Data continued

Block	Federal Census Addresses	Owned or Rented	Name	Relation to Head	Gender	Race	Age	Marital Status	Naturalization Status	Able to Read/Write	Able to Speak English	Birth Place	Father's Birthplace	Mother's Birthplace	Occupation	Industry
5	505 Front Ave. (cont.)		Pete Levalley	Lodger	M	W	30	Single	-	Yes	Yes	Vermont	Canada-English	Canada-English	Laborer	Common
			Pat Drange	Lodger	M	W	50	Single	-	Yes	Yes	At Sea	Ireland	Ireland	Laborer	Common
			Chester Houd	Lodger	M	W	19	Single	-	Yes	Yes	Arkansas	Arkansas	Arkansas	Laborer	Common
			John Dunavan	Lodger	M	W	42	Widowed	Naturalized	Yes	Yes	Ireland	Ireland	Ireland	Blacksmith	-
			Tom Howard	Lodger	M	W	32	Single	-	Yes	Yes	Texas	England	England	Miner	-
		-	A. D. Heidel	Lodger	M	W	27	Single	Alien	Yes	Yes	Germany	Germany	Germany	Laborer	Common
			Chas Montgomery	Lodger	M	W	42	Single	Alien	Yes	Yes	Austria	England	England	Clerk	-
			William Henderson	Lodger	M	W	29	Single	Naturalized	Yes	Yes	Finland	Finland	Finland	Carpenter	Building
			Mike McLaughlin [McLaughin]	Lodger	M	W	32	Single	Naturalized	Yes	Yes	Canada- English	Ireland	England	Laborer	Common
			Ed Edmondson	Lodger	M	W	32	Single	-	Yes	Yes	Kansas	Norway	Norway	Laborer	Common
			Dave Lavery [Loverly]	Lodger	M	W	33	Single	-	Yes	Yes	Maryland	Ireland	Ireland	Cooper	-
			Chas Derrring	Lodger	M	W	24	Single	-	Yes	Yes	Minnesota	Illinois	Kentucky	Laborer	Farm
			Frank Rogar	Lodger	M	W	28	Single	Alien	Yes	Yes	Germany	Germany	Germany	Laborer	Common
			John Elough	Lodger	M	W	35	Single	-	Yes	Yes	Minnesota	Germany	Germany	Laborer	Common
			John Hoffman	Lodger	M	W	50	Widowed	Naturalized	Yes	Yes	Germany	Germany	Germany	Laborer	Common
			Chas Henton [Hinton]	Lodger	M	W	21	Single	Alien	Yes	Yes	England	England	England	Laborer	Common
			Ben McLowen	Lodger	M	W	25	Single	Alien	Yes	Yes	Russia	Russia	Russia	Laborer	Common
			W. Lofountain	Lodger	M	W	40	Single	Alien	Yes	Yes	England	England	England	Engineer	Stationary [spelling?]

1910 Federal Census Data continued

Block	Federal Census Addresses	Owned or Rented	Name	Relation to Head	Gender	Race	Age	Marital Status	Naturalization Status	Able to Read/Write	Able to Speak English	Birth Place	Father's Birthplace	Mother's Birthplace	Occupation	Industry
5	502 Front Ave. (cont).		Phillip Steven [Stevin]	Lodger	M	W	61	Single	-	Yes	Yes	Pennsylvania	Pennsylvania	Pennsylvania	Laborer	Common
			Martha Gage	Lodger	M	W	48	Single	-	Yes	Yes	Wisconsin	Michigan	Michigan	Laborer	Common
			Fred Anderson	Lodger	M	W	23	Single	Alien	Yes	Yes	Sweden	Sweden	Sweden	Laborer	Common
			Frank Goss	Lodger	M	W	21	Single	-	Yes	Yes	Oregon	Germany	Germany	Laborer	Common
			Charles Singer	Lodger	M	W	24	Single	Alien	Yes	Yes	Holland	Holland	Holland	Farmer	-
			Harry Mollgrene	Lodger	M	W	58	Single	Naturalized	Yes	Yes	Sweden	Sweden	Sweden	Cook	Restaurant
			Albert Lewis	Lodger	M	W	25	Single	-	Yes	Yes	Colorado	Colorado	Colorado	Laborer	Compressor
		-	M. P. Madden	Lodger	M	W	20	Single	-	Yes	Yes	Minnesota	Pennsylvania	Pennsylvania	Brakeman	Railroad
			Chas H. Ceskins	Lodger	M	W	43	Single	-	Yes	Yes	Missouri	Missouri	Missouri	Laborer	Common
			Alfred Landes	Lodger	M	W	37	Single	-	Yes	Yes	Minnesota	Minnesota	Minnesota	Laborer	Common
			J. Huddart	Lodger	M	W	24	Single	Alien	Yes	Yes	England	England	England	Blacksmith	-
			Peter Trantmoi	Lodger	M	W	55	Single	Naturalized	Yes	Yes	Germany	Germany	Germany	Farmer	-
			Jos Kilfoyle	Lodger	M	W	41	Single	Alien	Yes	Yes	Canada-English	Canada-English	Canada-English	Laborer	Common
			H. P. Hewett	Lodger	M	W	44	Divorced	-	Yes	Yes	Wisconsin	England	England	Carpenter	Building
			Harry Brown	Lodger	M	W	23	Single	-	Yes	Yes	Indiana	Indiana	Indiana	Laborer	Common
			Ben Ramsey	Lodger	M	W	55	Single	-	Yes	Yes	Pennsylvania	Maryland	Wales	Laborer	Common
			Dan Martin	Lodger	M	W	20	Single	Alien	Yes	Yes	Canada-French	Canada-French	Canada-French	Lumberman	-
			John Hutton	Lodger	M	W	40	Single	Naturalized	Yes	Yes	England	England	England	Miner	-
			Jay R. Burrell	Lodger	M	W	24	Single	-	Yes	Yes	Minnesota	Minnesota	Minnesota	Laborer	Common
			Ed Underwood	Lodger	M	W	42	Single	Naturalized	Yes	Yes	England	England	England	Laborer	Common
			Frank Johnson	Lodger	M	W	28	Single	Naturalized	Yes	Yes	Norway	Norway	Norway	Laborer	Common

1910 Federal Census Data continued

Block	Federal Census Addresses	Owned or Rented	Name	Relation to Head	Gender	Race	Age	Marital Status	Naturalization Status	Able to Read/Write	Able to Speak English	Birth Place	Father's Birthplace	Mother's Birthplace	Occupation	Industry
5	502 Front Ave. (cont).		Gust Fashi [Foshi]	Lodger	M	W	51	Single	Alien	Yes	Yes	Finland	Finland	Finland	Laborer	Common
			Joseph Poe [Poa]	Lodger	M	W	34	Single	Naturalized	Yes	Yes	Austria	Austria	Austria	Laborer	Common
			R. Renner	Lodger	M	W	24	Single	-	Yes	Yes	Illinois	New York	New York	Fireman	Locomotive
			William Curtis	Lodger	M	W	36	Single	Papers Submitted	Yes	Yes	England	Scotland	Scotland	Laborer	Common
			Carl Anderson	Lodger	M	W	28	Single	-	Yes	Yes	Wisconsin	Denmark	Norway	Laborer	Common
			Frank Valker	Lodger	M	W	23	Single	-	Yes	Yes	Wisconsin	New York	Ohio	Laborer	Common
			Edward Picker	Lodger	M	W	22	Single	Alien	Yes	Yes	Canada-English	Canada-English	Scotland	Laborer	Common
5	506 Front Ave.	Rented	H. Casson	Head	M	W	44	Single	Papers Submitted	Yes	Yes	Russia	Russia	Russia	Genty Fueniships [sp?] ^e	Dry Goods
			Lue [Sue] Ahyen	Head	M	Chinese	55	Married	Papers Submitted	Yes	Yes	China	China	China	Silk Store	Dry Goods
			Tom Ahyen	Wife	F	Chinese	46	Married	-	Yes	Yes	California	China	China	None	-
			Meho Ahyen	Daughter	F	Chinese	16	Single	-	Yes	Yes	Washington	China	California	None	-
5	508 1/2 Front Ave.	-	Edward Conley	Lodger	M	W	27	Single	-	Yes	Yes	Illinois	Ireland	Ireland	Seaman	-
			William Gustafson	Lodger	M	W	43	Single	Alien	Yes	Yes	Sweden	Sweden	Sweden	Laborer	Railroad
			Henry Thompson	Lodger	M	W	36	Single	Naturalized	Yes	Yes	Norway	Norway	Norway	Laborer	Railroad
			Ed McGraw	Lodger	M	W	44	Single	Alien	Yes	Yes	Scotland	Scotland	Scotland	Laborer	Railroad
			J. Schwadt	Lodger	M	W	44	Single	Naturalized	Yes	Yes	Germany	Germany	Germany	Laborer	Common
			M. R. Johnson	Lodger	M	W	57	Widowed	-	Yes	Yes	Illinois	Ohio	Ohio	Miner	-

^e [sp?] Spelling in question.

1910 Federal Census Data continued

Block	Federal Census Addresses	Owned or Rented	Name	Relation to Head	Gender	Race	Age	Marital Status	Naturalization Status	Able to Read/Write	Able to Speak English	Birth Place	Father's Birthplace	Mother's Birthplace	Occupation	Industry
5	508 1/2 Front Ave. (cont.)		Tom Dounhew	Lodger	M	W	70	Single	-	Yes	Yes	New York	Ireland	Ireland	Laborer	Common
			Edward Burne	Lodger	M	W	27	Single	-	Yes	Yes	Nebraska	Ireland	Ireland	Bricklayer	-
			C. Gunner	Lodger	M	W	36	Single	-	Yes	Yes	Indiana	Indiana	Indiana	Teamster	-
			Wm. [William] Miller	Lodger	M	W	42	Single	-	Yes	Yes	Texas	Kentucky	Kentucky	Laborer	Common
			James Donald	Lodger	M	W	40	Single	Naturalized	Yes	Yes	Ireland	Ireland	Ireland	Laborer	Railroad
			Mike Heasner	Lodger	M	W	24	Single	Alien	Yes	Yes	W. Italy	W. Italy	W. Italy	Laborer	Railroad
			John Davis	Lodger	M	W	45	Single	-	Yes	Yes	Maine	Maine	Maine	Laborer	Railroad
			John Hanson	Lodger	M	W	27	Single	Alien	Yes	No	Finland	Finland	Finland	Laborer	Railroad
			Frank Silvagin	Lodger	M	W	41	Single	Naturalized	Yes	Yes	W. Italy	W. Italy	W. Italy	Proprietor	Saloon
			Gust E. Peterson	Lodger	M	W	36	Single	Naturalized	Yes	Yes	Sweden	Sweden	Sweden	Laborer	Common
			C. Anderson	Lodger	M	W	40	Single	Naturalized	Yes	Yes	Norway	Norway	Norway	Laborer	Common
		-	Nick Diginenor	Lodger	M	W	36	Married	Alien	No	Yes	W. Italy	W. Italy	W. Italy	Laborer	Railroad
			G. D. Welch	Head	M	W	50	Married	-	Yes	Yes	Virginia	Virginia	Virginia	Proprietor	Hotel
			M. Welch	Wife	F	W	51	Married	-	Yes	Yes	Missouri	Missouri	Missouri	Laborer	Railroad
			Wm. [William] Laughlin	Lodger	M	W	35	Single	-	Yes	Yes	Michigan	Canada-English	New York	Laborer	Timber
			Chas Andrews	Lodger	M	W	28	Single	-	Yes	Yes	Ohio	Ohio	Ohio	Laborer	Timber
			A. Adolph	Lodger	M	W	27	Single	Alien	Yes	Yes	Sweden	Sweden	Sweden	Servant	Hotel
			Ira Geo Romey	Lodger	M	W	21	Single	-	Yes	Yes	Ohio	France	Germany	Pantryman	Restaurant
			Rober Morton	Lodger	M	W	27	Single	Alien	Yes	Yes	Ireland	Ireland	Ireland	Laborer	Common
			James Macintyre	Lodger	M	W	29	Single	Alien	Yes	Yes	Canada-English	Canada-English	Scotland	Laborer	Common

1910 Federal Census Data continued

Block	Federal Census Addresses	Owned or Rented	Name	Relation to Head	Gender	Race	Age	Marital Status	Naturalization Status	Able to Read/Write	Able to Speak English	Birth Place	Father's Birthplace	Mother's Birthplace	Occupation	Industry
5	508 1/2 Front Ave. (cont.)		Andrew Jacobson	Lodger	M	W	27	Single	Alien	Yes	Yes	Finland	Finland	Finland	Laborer	Common
			John Erickson	Lodger	M	W	28	Single	Naturalized	Yes	Yes	Sweden	Sweden	Sweden	Laborer	Common
			C. Foley	Lodger	M	W	45	Single	-	Yes	Yes	Michigan	New York	Ireland	Painter	-
			Martin Johnson	Lodger	M	W	30	Single	Alien	Yes	Yes	Norway	Norway	Norway	Lumberman	-
			John Holmquist	Lodger	M	W	26	Single	Alien	Yes	Yes	Finland	Finland	Finland	Miner	-
			Edward Dunn	Lodger	M	W	50	Single	-	Yes	Yes	Michigan	New York	New York	Carpenter	Building
			Ole Christenson	Lodger	M	W	24	Single	Alien	Yes	Yes	Norway	Norway	Norway	Lumberman	-
			Oscar Smestad	Lodger	M	W	21	Single	-	Yes	Yes	North Dakota	Norway	Norway	Laborer	Farm
			Oscar Hill	Lodger	M	W	22	Single	Alien	Yes	Yes	Sweden	Sweden	Sweden	Laborer	Common
			Wallace Oyarian [Ojariari]	Lodger	M	W	25	Single	Alien	Yes	Yes	Sweden	Sweden	Sweden	Laborer	Common
			Hendrickson	Lodger	M	W	28	Single	Alien	Yes	Yes	Sweden	Sweden	Sweden	Laborer	Common
			R. McDonald	Lodger	M	W	33	Single	Alien	Yes	Yes	Canada-English	Scotland	Scotland	Laborer	Common
			Augurst H. Meier	Lodger	M	W	60	Widowed	Alien	Yes	Yes	Germany	Germany	Germany	Cuttlery Maker	-
		-	August Vacil	Lodger	M	W	34	Single	Alien	Yes	Yes	France	France	France	Laborer	Farm
			Fred Hain	Lodger	M	W	28	Single	Alien	Yes	Yes	Canada-English	Canada-English	England	Laborer	Farm
			C. Ackerman	Lodger	M	W	33	Single	Alien	Yes	Yes	Germany	Germany	Germany	Farmer	-
			Fred Bumpelled	Lodger	M	W	28	Single	-	Yes	Yes	Illinois	Illinois	Illinois	Laborer	Common
			F. A. Braffenn [Bruffern]	Lodger	M	W	34	Married	-	Yes	Yes	Ohio	Ohio	Vermont	Stenographer	-
			J. H. Casyion	Lodger	M	W	45	Married	Naturalized	Yes	Yes	Germany	Germany	Germany	Cook	Restaurant
			C. F. King	Lodger	M	W	21	Single	-	Yes	Yes	Michigan	Ohio	Vermont	Laborer	Common

1910 Federal Census Data continued

Block	Federal Census Addresses	Owned or Rented	Name	Relation to Head	Gender	Race	Age	Marital Status	Naturalization Status	Able to Read/Write	Able to Speak English	Birth Place	Father's Birthplace	Mother's Birthplace	Occupation	Industry
5	508 1/2 Front Ave. (cont.)		G. G. Berkmon	Lodger	M	W	33	Single	-	Yes	Yes	Missouri	Missouri	Missouri	Teamster	-
			Earnest Manuel	Lodger	M	W	36	Single	-	Yes	Yes	New York	Germany	Germany	Paper Maker	Paper Mill
			Christ Lee	Lodger	M	W	40	Single	Naturalized	Yes	Yes	Norway	Norway	Norway	Cook	Restaurant
			Paris Barton	Lodger	M	W	28	Single	-	Yes	Yes	Virginia	Virginia	Virginia	Laborer	Common
			Jacob Stockland	Lodger	M	W	29	Single	-	Yes	Yes	Minnesota	Norway	Norway	Laborer	Common
			Paul Bosanas	Lodger	M	W	23	Single	-	Yes	Yes	Pennsylvania	Pennsylvania	Pennsylvania	Laborer	Common
			Peter Biark	Lodger	M	W	39	Single	Papers Submitted	Yes	Yes	Sweden	Sweden	Sweden	Laborer	Common
			Frank C. Potter	Lodger	M	W	24	Single	-	Yes	Yes	Washington	Ohio	Ohio	Teamster [Spelling?]	-
			Chas Willard	Lodger	M	W	51	Single	-	Yes	Yes	New York	New Hampshire	New York	Blacksmith	-
			Fred Mitchel	Lodger	M	W	21	Single	-	Yes	Yes	Kentucky	Kentucky	Kentucky	Laborer	Common
			Oscar Freeman	Lodger	M	W	22	Single	-	Yes	Yes	Indiana	Finland	Finland	Laborer	Common
			Preston Boggs	Lodger	M	W	18	Single	-	Yes	Yes	Missouri	Missouri	Missouri	Laborer	Common
			A. Best	Lodger	M	W	17	Single	-	Yes	Yes	Idaho	Idaho	Idaho	Laborer	Common
			J. Dunkhy	Lodger	M	W	25	Single	-	Yes	Yes	Kansas	Ireland	Iowa	Laborer	Common
			Joseph R. Sandusky	Lodger	M	W	30	Single	-	Yes	Yes	Iowa	Virginia	Virginia	Teamster	-
		-	Arthur H. Griffin	Lodger	M	W	19	Single	-	Yes	Yes	Illinois	New York	Ohio	Telegrapher	-
			Oscar Philip	Lodger	M	W	45	Married	-	Yes	Yes	Illinois	Germany	Germany	Harness Maker	-
			Ormel Koski	Lodger	M	W	39	Single	Naturalized	Yes	Yes	Finland	Finland	Finland	Miner	-
			Otto Karmelia	Lodger	M	W	24	Single	Naturalized	Yes	Yes	Finland	Finland	Finland	Miner	-
			John Martin	Lodger	M	W	22	Single	-	Yes	Yes	Illinois	Ireland	Ireland	Teamster	-

1910 Federal Census Data continued

Block	Federal Census Addresses	Owned or Rented	Name	Relation to Head	Gender	Race	Age	Marital Status	Naturalization Status	Able to Read/Write	Able to Speak English	Birth Place	Father's Birthplace	Mother's Birthplace	Occupation	Industry
5	508 1/2 Front Ave.(cont.)		R. Wakefield	Lodger	M	W	21	Single	-	Yes	Yes	Washington	Texas	Iowa	Teamster	-
			Nolan Kick [Rick]	Lodger	M	W	22	Single	Alien	Yes	Yes	Austria	Austria	Austria	Laborer	Common
			Fred S. Johnson	Lodger	M	W	23	Single	Naturalized	Yes	Yes	Norway	Norway	Norway	Laborer	Common
			Magne Rippe	Lodger	M	W	28	Single	Alien	Yes	Yes	Norway	Norway	Norway	Laborer	Common
			Gust Nelson	Lodger	M	W	21	Single	Alien	Yes	Yes	Sweden	Sweden	Sweden	Laborer	Common
			O. E. Harvey	Lodger	M	W	30	Single	-	Yes	Yes	New York	New York	New York	Laborer	Common
			G. M. Erickson	Lodger	M	W	31	Married	-	Yes	Yes	Illinois	Iowa	Illinois	Laborer	Railroad
			A. V. Amo [Arno]	Lodger	M	W	27	Married	-	Yes	Yes	Wisconsin	France	England	Cook	Restaurant
			Chas E. Booth	Lodger	M	W	39	Single	-	Yes	Yes	Iowa	England	Massachusetts	Laborer	Common
			Lewis Moe	Lodger	M	W	22	Single	-	Yes	Yes	Wisconsin	Wisconsin	Wisconsin	Laborer	Common
			Richard Montague	Lodger	M	W	28	Single	-	Yes	Yes	Virginia	Ireland	Ireland	Clerk	Hotel
			Orin Rowe	Lodger	M	W	26	Single	-	Yes	Yes	Indiana	Indiana	Virginia	Tailor	-
			William Smith	Lodger	M	W	61	Single	Naturalized	Yes	Yes	England	England	England	Miner	-
			Frank Kabac	Lodger	M	W	24	Single	Alien	Yes	Yes	Canada-French	Canada-French	Canada-French	Laborer	Farm
			Michael McCarty	Lodger	M	W	44	Single	-	Yes	Yes	Massachusetts	Ireland	Massachusetts	Cook	Restaurant
			F. D. Lamb	Lodger	M	W	40	Single	-	Yes	Yes	Kansas	Ohio	Indiana	Laborer	Common
			William Inglis	Lodger	M	W	35	Single	Alien	Yes	Yes	Scotland	Scotland	Scotland	Laborer	Common
			Frank W. Cale	Lodger	M	W	42	Single	-	Yes	Yes	Florida	Florida	Scotland	Decorator	-
		-	E. G. Bramblet	Lodger	M	W	32	Single	-	Yes	Yes	Missouri	Kentucky	Missouri	Farmer	-
			Antonio Pals	Lodger	M	W	28	Single	Alien	Yes	Yes	W. Italy	W. Italy	W. Italy	Laborer	Common

1910 Federal Census Data continued

Block	Federal Census Addresses	Owned or Rented	Name	Relation to Head	Gender	Race	Age	Marital Status	Naturalization Status	Able to Read/Write	Able to Speak English	Birth Place	Father's Birthplace	Mother's Birthplace	Occupation	Industry
5	508 1/2 Front Ave (cont.)		Walter A. Wood	Lodger	M	W	24	Single	-	Yes	Yes	Pennsylvania	Pennsylvania	Pennsylvania	Laborer	Common
			John Dumas	Lodger	M	W	54	Single	-	Yes	Yes	New York	New York	New York	Laborer	Woods
			Tom McCormick	Lodger	M	W	21	Single	-	Yes	Yes	Wisconsin	Wisconsin	Wisconsin	Tailor	-
			Orin [Arin?] Behner	Lodger	M	W	28	Single	-	Yes	Yes	Illinois	Ohio	Ohio	Engineer	Locomotive
			I. Hutchinson	Lodger	M	W	36	Single	-	Yes	Yes	Texas	Germany	Missouri	Laborer	Common
			Henry Lenda [Tenda]	Lodger	M	W	34	Single	Naturalized	Yes	Yes	Germany	Germany	Germany	Laborer	Common
			Hugh H. Beard	Lodger	M	W	40	Single	-	Yes	Yes	West Virginia	West Virginia	Virginia	Farmer	-
			W. Scott	Lodger	M	W	32	Single	-	Yes	Yes	Illinois	Illinois	Illinois	Laborer	Common
			M. J. Fitzgibbon	Lodger	M	W	27	Single	Alien	Yes	Yes	Canada-English	Canada-English	Canada-English	Laborer	Railroad
5	510 Front Ave.	Rented	Wong Yah [Gah]	Head	M	Chinese	47	Single	Alien	Yes	Yes	China	China	China	Cook	Hotel
			Wong Gee Fook	Lodger	M	Chinese	42	Married	Alien	No	No	China	China	China	Laundry	-
			Wong Chip	Lodger	M	Chinese	51	Married	Alien	Yes	Yes	China	China	China	Laborer	Common
			Wong Long Fu	Lodger	M	Chinese	40	Married	Alien	No	No	China	China	China	Laborer	Common
			Hung [Lung] Som	Lodger	M	Chinese	50	Married	Alien	Yes	Yes	China	China	China	Cook	Restaurant
			Ah Fern	Lodger	M	Chinese	42	Married	Naturalized	Yes	Yes	China	China	China	Miner	-
			Wong Yuka	Lodger	M	Chinese	43	Married	Naturalized	Yes	Yes	China	China	China	Laundry	-
			Jin Chrang	Lodger	M	Chinese	65	Single	Naturalized	Yes	Yes	China	China	China	Laundry	-
			Gdonz [Wong] Mon	Lodger	M	Chinese	55	Married	Papers Submitted	No	Yes	China	China	China	Cook	Hotel
			Pork Lee	Lodger	M	Chinese	46	Married	Alien	Yes	Yes	China	China	China	Porter	Hotel

1910 Federal Census Data continued

Block	Federal Census Addresses	Owned or Rented	Name	Relation to Head	Gender	Race	Age	Marital Status	Naturalization Status	Able to Read/Write	Able to Speak English	Birth Place	Father's Birthplace	Mother's Birthplace	Occupation	Industry
5	510 Front Ave. (cont.)		Lee Him	Lodger	M	Chinese	45	Married	Alien	No	Yes	China	China	China	Porter	Hotel
		Rented	Lung Sing	Lodger	M	Chinese	57	Married	Alien	No	Yes	China	China	China	Porter	Hotel
			Pork Pow	Lodger	M	Chinese	60	Married	Alien	No	No	China	China	China	Cook	Hotel
			Lee Gum	Lodger	M	Chinese	52	Single	Alien	Yes	Yes	China	China	China	Barber	-
			Wong Chung	Lodger	M	Chinese	61	Married	Papers Submitted	Yes	Yes	China	China	China	Cook	Restaurant
			Wong Hong	Lodger	M	Chinese	46	Married	Alien	Yes	Yes	China	China	China	Laundry	-
			Wong Soy	Lodger	M	Chinese	38	Single	Alien	No	Yes	China	China	China	Laundry	-
			Lim Do	Lodger	M	Chinese	52	Married	Alien	Yes	Yes	China	China	China	Laundry	-
			Wang Bong	Lodger	M	Chinese	42	Married	Alien	Yes	Yes	China	China	China	Merchant	-
			Louie Soon	Lodger	M	Chinese	24	Single	-	Yes	Yes	Washington	China	China	Cook	Restaurant
			Wong Chung	Lodger	M	Chinese	44	Married	Naturalized	Yes	Yes	China	China	China	Waiter	Noodle Café
			Long [Tong] Yack	Lodger	M	Chinese	69	Married	Alien	No	No	China	China	China	Miner	-
			Lee Gin	Lodger	M	Chinese	32	Single	-	Yes	Yes	Oregon	China	China	Laundry	-
5	512 Front Ave.	-	Wong Chong	Head	M	Chinese	45	Single	Alien	No	Yes	China	China	China	Porter	Office
			Jae Lee	Lodger	M	Chinese	46	Single	Papers Submitted	Yes	Yes	China	China	China	Cook	Rubber Co.
			Hong Ah	Lodger	M	Chinese	45	Single	Alien	No	No	China	China	China	Laundry Worker	
			Nign Gee	Lodger	M	Chinese	59	Single	Naturalized	Yes	Yes	China	China	China	Laborer	Laundry
			Wong [Hong] Fay	Lodger	M	Chinese	26	Single	Alien	Yes	No	China	China	China	Cook	Restaurant
			Ah Fong	Lodger	M	Chinese	60	Single	Naturalized	No	No	China	China	China	Cook	Restaurant

1910 Federal Census Data continued

Block	Federal Census Addresses	Owned or Rented	Name	Relation to Head	Gender	Race	Age	Marital Status	Naturalization Status	Able to Read/Write	Able to Speak English	Birth Place	Father's Birthplace	Mother's Birthplace	Occupation	Industry
5	512 Front Ave. (cont.).		Hong Chong	Lodger	M	Chinese	41	Single	Papers Submitted	Yes	No	China	China	China	Porter	Store
			Mock [Moch] Yon	Lodger	M	Chinese	53	Married	Naturalized	Yes	Yes	China	China	China	Cook	Restaurant
		-	Louie Quong Lue [Tue]	Lodger	M	Chinese	42	Married	Naturalized	Yes	Yes	China	China	China	Laundry	
			Theo Redman	Lodger	M	W	56	Widowed	-	Yes	Yes	New York	Germany	Germany	Wood Turner	Saw Mill
			Wm. [William] O'Regon	Lodger	M	W	52	Single	Naturalized	Yes	Yes	Ireland	Ireland	Ireland	Laborer	Common
			N. Kesser [Keirer]	Lodger	F	W	24	Single	Alien	Yes	Yes	England	Switzerland	England	Chamber Maid	Hotel
			Albert Linder	Lodger	M	W	29	Single	Naturalized	Yes	Yes	Sweden	Sweden	Sweden	Lumber Hand	Wealer Escap [Writing unclear]
			J. E. Myhoe	Lodger	M	W	26	Married	-	Yes	Yes	Wisconsin	Norway	Norway	Fireman	-
			Haviy A. Cole	Lodger	M	W	24	Single	-	Yes	Yes	Nebraska	Ohio	New York	Fireman	-
5	514 Front Ave.	Rented	Fany [Fang] Bong	Head	M	Chinese	42	Married	Alien	Yes	Yes	China	China	China	Hotel Keeper	-
			Jim Lee	Lodger	M	Chinese	55	Single	Alien	No	Yes	China	China	China	Dishwasher	Restaurant
			Chris Yoke	Lodger	M	Chinese	44	Married	Alien	Yes	Yes	China	China	China	Clerk	Hotel
			Sam Wong	Lodger	M	Chinese	45	Married	Alien	Yes	No	China	China	China	Laborer	Laundry
			Lee An	Lodger	M	Chinese	45	Single	Alien	Yes	No	China	China	China	Laborer	Laundry
			Ham Mon On	Lodger	M	Chinese	57	Married	Alien	Yes	No	China	China	China	Laborer	Gardener
			Hom Mon Goy	Lodger	M	Chinese	42	Married	Alien	Yes	No	China	China	China	Gardener	-
			Hom Mon Dam	Lodger	M	Chinese	44	Married	Alien	Yes	No	China	China	China	Gardener	-
			Ng Kim	Lodger	M	Chinese	42	Married	Alien	Yes	No	China	China	China	Gardener	-

1910 Federal Census Data continued

Block	Federal Census Addresses	Owned or Rented	Name	Relation to Head	Gender	Race	Age	Marital Status	Naturalization Status	Able to Read/Write	Able to Speak English	Birth Place	Father's Birthplace	Mother's Birthplace	Occupation	Industry
5	514 Front Ave. Continued		Wong Wong	Lodger	M	Chinese	48	Married	Alien	Yes	Yes	China	China	China	Laborer	Laundry
			Lee Tyin	Lodger	M	Chinese	34	Single	-	Yes	Yes	Oregon	China	China	Merchant	-
			Hing Wong	Lodger	M	Chinese	35	Single	-	Yes	Yes	California	China	China	Laborer	Common
			Chin Lum	Lodger	M	Chinese	45	Married	Alien	Yes	Yes	China	China	China	Proprietor	Laundry
			Lee Hein	Lodger	M	Chinese	49	Married	Alien	No	Yes	China	China	China	Cook	Noodle Café
			Chin Lam	Lodger	M	Chinese	48	Married	Alien	Yes	Yes	China	China	China	Laborer	Laundry
		Rented	Wong Gue [Gud]	Lodger	M	Chinese	46	Married	Alien	Yes	Yes	China	China	China	Merchant	-
			Pee Pa	Lodger	M	Chinese	46	Married	Alien	Yes	No	China	China	China	Cook	Restaurant
			Ah Sick	Lodger	M	Chinese	45	Single	Alien	Yes	No	China	China	China	Cook	Restaurant
			May Hand	Lodger	M	Chinese	61	Single	Alien	No	No	China	China	China	Cook	Noodle Café
			Lun [Tun] Lee	Lodger	M	Chinese	59	Married	Alien	No	No	China	China	China	Laborer	Laundry
			Lon Ying	Lodger	M	Chinese	53	Married	Alien	Yes	Yes	China	China	China	Gardener	-
			Kee Sha	Lodger	M	Chinese	41	Married	Alien	Yes	No	China	China	China	Merchant [Spelling?]	-
			Wong Hong	Lodger	M	Chinese	41	Married	Alien	Yes	No	China	China	China	Cook	Restaurant
			Po Ham	Lodger	M	Chinese	48	Married	Alien	Yes	Yes	China	China	China	Cook	Noodle Café
5	516 Front Ave.	-	Yoseugi Iwamoto	Head	M	Japanese	32	Married	Alien	Yes	Yes	Japan	Japan	Japan	Proprietor	Restaurant
			Koto Iwamoto	Wife	F	Japanese	27	Married	-	Yes	No	Japan	Japan	Japan	Waiter	Restaurant
			Kengl Amari	Servant	M	Japanese	54	Married	Alien	Yes	Yes	Japan	Japan	Japan	Cook	Restaurant
			Chyontaro Pakayama	Servant	M	Japanese	30	Single	Alien	Yes	Yes	Japan	Japan	Japan	Dishwasher	Restaurant
			Reyohie Miguru	Head	M	Japanese	28	Married	Alien	Yes	Yes	Japan	Japan	Japan	Keeper	Restaurant
			Toyoge Miguru	Wife	F	Japanese	27	Married	-	Yes	No	Japan	Japan	Japan	Waiter	Restaurant

1910 Federal Census Data continued

Block	Federal Census Addresses	Owned or Rented	Name	Relation to Head	Gender	Race	Age	Marital Status	Naturalization Status	Able to Read/Write	Able to Speak English	Birth Place	Father's Birthplace	Mother's Birthplace	Occupation	Industry
5	516 Front Ave. Continued		Tsunetaro Akiyama	Servant/Head	M	Japanese	31	Married	Alien	Yes	No	Japan	Japan	Japan	Cook	Restaurant
			Kautsu Akiyama	Servant/Wife	F	Japanese	25	Married	-	Yes	No	Japan	Japan	Japan	Dishwasher	Restaurant
			Yan Pai [Poi]	Head	M	Chinese	51	Single	Naturalized	No	Yes	China	China	China	Cook	Restaurant
			Lun Yean	Lodger	M	Chinese	49	Married	Naturalized	No	Yes	China	China	China	Barber	-
			Fan [Fon] Hong	Lodger	M	Chinese	61	Married	Naturalized	Yes	Yes	China	China	China	Cook	Restaurant
			Hong Got	Lodger	M	Chinese	43	Married	Naturalized	Yes	Yes	China	China	China	Laundry	-
			Hong Cong	Lodger	M	Chinese	51	Married	Naturalized	No	Yes	China	China	China	Cook	Restaurant
			Long On	Lodger	M	Chinese	41	Married	Naturalized	Yes	Yes	China	China	China	Cook	Restaurant
		-	Wong Gin	Lodger	M	Chinese	52	Married	Papers Submitted	Yes	Yes	China	China	China	Merchant	-
			Wotio Sing	Lodger	M	Chinese	51	Married	Papers Submitted	Yes	No	China	China	China	Cook	Store
			Chew On. Long [Fong]	Lodger	M	Chinese	23	Single	Alien	Yes	Yes	China	China	China	Waiter	Noodle Café
			Wang Bong	Lodger	M	Chinese	42	Married	Alien	Yes	Yes	China	China	China	Merchant	-
			Louie Soon	Lodger	M	Chinese	24	Single	-	Yes	Yes	Washington	China	China	Cook	Restaurant
			Wong Chung	Lodger	M	Chinese	44	Married	Naturalized	Yes	Yes	China	China	China	Waiter	Noodle Café
			Long [Tong] Yack	Lodger	M	Chinese	69	Married	Alien	No	No	China	China	China	Miner	-
			Lee Gin	Lodger	M	Chinese	32	Single	-	Yes	Yes	Oregon	China	China	Laundry	-
5	516 1/2 Front Ave.	Rented	Lee Po Bo	Head	M	Chinese	50	Married	Alien	No	Yes	China	China	China	Proprietor	Noodle Café
			Lee How	Lodger	M	Chinese	52	Married	Alien	Yes	No	China	China	China	Waiter	Noodle Café
			Lee Yow	Lodger	M	Chinese	43	Married	Alien	No	No	China	China	China	Cook	Noodle Café
			Lee Lym	Lodger	M	Chinese	18	Single	Alien	Yes	No	China	China	China	Waiter	Noodle Café
			Lee Way Say	Lodger	M	Chinese	59	Married	Alien	Yes	No	China	China	China	Laborer	Common

1910 Federal Census Data continued

Block	Federal Census Addresses	Owned or Rented	Name	Relation to Head	Gender	Race	Age	Marital Status	Naturalization Status	Able to Read/Write	Able to Speak English	Birth Place	Father's Birthplace	Mother's Birthplace	Occupation	Industry
5	516 1/2 Front Ave.(cont.)		Lee Long	Lodger	M	Chinese	55	Married	Alien	Yes	No	China	China	China	Laundry	-
			How Ond	Lodger	M	Chinese	54	Married	Alien	Yes	Yes	China	China	China	Proprietor	Restaurant
			Gai Minan	Lodger	M	Chinese	56	Married	Alien	Yes	No	China	China	China	Waiter	Noodle Café
			Charlie Fook	Lodger	M	Chinese	46	Single	Alien	No	Yes	China	China	China	Cook	Noodle Café
			Oils Clung	Lodger	M	Chinese	50	Married	Alien	No	Yes	China	China	China	Porter	-
			Sun Wong	Lodger	M	Chinese	69	Married	Alien	Yes	Yes	China	China	China	Gardener	-
			Ou Kay	Lodger	M	Chinese	50	Married	Alien	Yes	Yes	China	China	China	Cook	Restaurant
			Pork Po	Lodger	M	Chinese	50	Married	Alien	No	No	China	China	China	Cook	Restaurant
			Kon Yon [Kow Yow]	Lodger	M	Chinese	54	Married	Alien	No	No	China	China	China	Dishwasher	Restaurant
5	518 Front Ave.	-	Ching Hook	Head	M	Chinese	51	Married	Alien	Yes	Yes	China	China	China	Proprietor	Merchant
		-	Hong Hook	Wife	F	Chinese	29	Married	Alien	No	No	China	China	China	None	-
			Gan Nim Hook	Daughter	F	Chinese	11	Single	Alien	-	No	China	China	China	-	-
			Chong May Hook	Daughter	F	Chinese	1	Single	Alien	-	No	China	China	China	-	-
			Key Hock [Hook]	Brother	M	Chinese	40	Married	Alien	Yes	No	China	China	China	Clerk	-
			Chan Guong	Lodger	M	Chinese	55	Married	Alien	Yes	No	China	China	China	Bookkeeper	Store
			Dok Hong	Lodger	M	Chinese	58	Married	Alien	Yes	No	China	China	China	Doctor	-
			Wong Toy	Lodger	M	Chinese	53	Married	Alien	Yes	No	China	China	China	Laundry	-
			Wong Sing	Lodger	M	Chinese	45	Married	Alien	Yes	Yes	China	China	China	Proprietor	Laundry
			Lee Main	Lodger	M	Chinese	46	Married	Alien	Yes	Yes	China	China	China	Cook	Restaurant
			Jane [Jam] Yee	Lodger	M	Chinese	58	Married	Alien	Yes	No	China	China	China	Cook	Restaurant
			Sin Fook	Lodger	M	Chinese	55	Married	Alien	Yes	No	China	China	China	Cook	Noodle Café

1910 Federal Census Data continued

Block	Federal Census Addresses	Owned or Rented	Name	Relation to Head	Gender	Race	Age	Marital Status	Naturalization Status	Able to Read/Write	Able to Speak English	Birth Place	Father's Birthplace	Mother's Birthplace	Occupation	Industry
5	518 Front Ave. (cont.)		Roch Wee	Lodger	M	Chinese	67	Married	Alien	Yes	Yes	China	China	China	Merchant	-
			Kee May	Head	M	Chinese	62	Married	Naturalized	Yes	Yes	China	China	China	Proprietor	Store
			Chin Skee	Wife	F	Chinese	54	Married	Alien	No	Yes	China	China	China	None	-
			Fong Sin	Daughter	F	Chinese	23	Single	Alien	No	No	China	China	China	None	-
			King [Ming] Good	Daughter	F	Chinese	4	Single	Alien	No	No	China	China	China	None	-
			Hung Sue	Daughter	F	Chinese	0	Single	-	-	-	Washington	China	China	-	-
			Loui Bo-Hop	Lodger	M	Chinese	57	Married	Alien	-	No	China	China	China	Merchant	-
			Charlie Wpsan	Lodger	M	Chinese	38	Single	-	Yes	Yes	California	China	China	Proprietor	Restaurant
			Lee Yick	Lodger	M	Chinese	49	Married	Alien	Yes	No	China	China	China	Laborer	Laundry
			Mee Chang	Lodger	M	Chinese	50	Married	Alien	Yes	No	China	China	China	Merchant	-
			Wang Gun	Lodger	M	Chinese	45	Married	Alien	Yes	Yes	China	China	China	Merchant	-
5	520 Front Ave.	Rented	Risaburo Nakair	Head	M	Japanese	42	Married	Alien	Yes	No	Japan	Japan	Japan	Merchant	General Store
		Rented	Rinh Nakair	Wife	F	Japanese	37	Married	-	Yes	No	Japan	Japan	Japan	Sales lady	Store
			Isaak [Isaoh] Nakair	Son	M	Japanese	17	Single	Alien	Yes	Yes	Japan	Japan	Japan	None	-
			Lee Pork	Head	M	Chinese	48	Married	Alien	Yes	Yes	China	China	China	Proprietor	Store
			Lee Yee	Lodger	M	Chinese	43	Married	Alien	Yes	Yes	China	China	China	Bookkeeper	-
			Yip Lee Sun	Lodger	M	Chinese	56	Married	Alien	Yes	Yes	China	China	China	Clerk	Store
			Lee Lee	Lodger	M	Chinese	51	Married	Alien	No	No	China	China	China	Cook	Restaurant
			Wong Dan	Lodger	M	Chinese	50	Married	Alien	Yes	Yes	China	China	China	Cook	Restaurant
			Lee Tue	Lodger	M	Chinese	45	Married	Alien	No	No	China	China	China	Barber	-
			Lee Che	Lodger	M	Chinese	51	Married	Alien	Yes	Yes	China	China	China	Clerk	Store

1910 Federal Census Data continued

Block	Federal Census Addresses	Owned or Rented	Name	Relation to Head	Gender	Race	Age	Marital Status	Naturalization Status	Able to Read/Write	Able to Speak English	Birth Place	Father's Birthplace	Mother's Birthplace	Occupation	Industry
5	530 Front Ave.	Jail ^f	Katie Jackel	Lodger	F	W	35	Married	-	Yes	Yes	Nebraska	Tennessee	Ohio	Maid	-
			Hattie Washington	Lodger	F	Mulatto	37	Single	-	Yes	Yes	Illinois	Kentucky	Mississippi	Domestic	-
			Wm. [William] Dinnson	Lodger	M	W	43	Single	-	Yes	Yes	Michigan	Ireland	Ireland	Engineer	Locomotive
			Pearl Tibbits	Lodger	F	W	24	Married	-	Yes	Yes	Oregon	Scotland	Ireland	None	-
			Marion Helman	Lodger	F	W	29	Married	-	Yes	Yes	England	England	England	None	-
			Elizabeth Bartle	Lodger	F	W	24	Single	-	Yes	Yes	Iowa	England	England	None	-
			Letha Jennings	Lodger	F	Mulatto	42	Married	-	Yes	Yes	Ohio	Oklahoma		Hair Dresser	-
			R. Nickels	Lodger	M	Mulatto	23	Single	-	Yes	Yes	Indiana	Indiana	Indiana	Sailor	-
			Joe Petelle [Petelli]	Lodger	M	W	27	Single	Papers Submitted	Yes	Yes	Italy	Italy	Italy	Fireman	Locomotive
			John Lockard	Lodger	M	W	24	Single	-	Yes	Yes	North Dakota	-	Michigan	Fireman	Locomotive
			S. Ernesti [Ernesto]	Lodger	M	W	39	Married	Alien	No	Yes	Italy	Italy	Italy	Laborer	Common
			Fred Hoegg	Lodger	M	W	67	Single	Naturalized	Yes	Yes	Germany	Germany	Germany	Painter	-
			Tom Bolle	Lodger	M	W	37	Single	Alien	No	Yes	Austria-Hungary	Austria-Hungary	Austria-Hungary	Laborer	Common
			Robert Hams	Lodger	M	W	23	Single	-	Yes	Yes	Wisconsin	Wisconsin	Wisconsin	Laborer	Common
			Frank Perry	Lodger	M	W	23	Single	-	Yes	Yes	Utah	Kansas	Kansas	Laborer	Railroad
			Jos [Joseph?] Osborne	Lodger	M	W	44	Single	-	Yes	Yes	New York	New York	England	Laborer	Railroad
			Ed Johnson	Lodger	M	W	33	Single	Papers Submitted	Yes	Yes	Sweden	Sweden	Sweden	Laborer	Railroad
			Eugene Staple	Lodger	M	W	36	Single	-	Yes	Yes	Minnesota	Maine	Pennsylvania	Laborer	Railroad

^f The Federal Census has a note that these are petty offenders serving a short-term sentence and being held in the City Hall.

1910 Federal Census Data continued

Block	Federal Census Addresses	Owned or Rented	Name	Relation to Head	Gender	Race	Age	Marital Status	Naturalization Status	Able to Read/Write	Able to Speak English	Birth Place	Father's Birthplace	Mother's Birthplace	Occupation	Industry
			[Staples]													
5	530 Front Ave. (cont.)	Jail	James McCona	Lodger	M	W	49	Widowed		Yes	Yes	Michigan	Pennsylvania	Pennsylvania	Laborer	Railroad
			Jacob Honeychorsh	Lodger	M	W	52	Single	Naturalized	Yes	Yes	England	England	England	Laborer	Railroad
			Wm. [William] Koste [Koats]	Lodger	M	Black [African Descent]	53	Widowed	-	No	Yes	Missouri	Missouri	Missouri	Laborer	Railroad
			Jieva Relandi	Lodger	M	W	17	Single	Alien	No	No	Italy	Italy	Italy	Laborer	Railroad
			Geo Grant	Lodger	M	W	23	Single	Alien	Yes	Yes	Canada-English	Canada-[English?]	Massachusetts	Laborer	Railroad
			Thomas McCliver	Lodger	M	W	29	Single	Alien	Yes	Yes	Scotland	Scotland	Scotland	Laborer	Railroad
			Ed Cranby	Lodger	M	W	20	Single	-	Yes	Yes	Illinois	Holland	Holland	Laborer	Railroad
			William Killey	Lodger	M	W	34	Single	-	Yes	Yes	Minnesota	-	-	Laborer	Railroad
			Frank Brans [Bruno]	Lodger	M	W	42	Married	Naturalized	No	Yes	W. Italy	W. Italy	W. Italy	Merchant	-
			John McMEn [sp?]	Lodger	M	W	41	Single	Naturalized	Yes	Yes	Canada	Scotland	Scotland	Laborer	Common
			Albert D. Roe	Lodger	M	W	33	Single	-	Yes	Yes	Illinois	-	-	Operator	Telegraph
			Thos. Mcgmie [McGuire]	Lodger	M	W	55	Single	-	Yes	Yes	New York	Iowa	Iowa	Laborer	Common
			Antonio Boni	Lodger	M	W	43	Single	Alien	Yes	Yes	W. Italy	W. Italy	W. Italy	Laborer	Common
			A. E. Pulford	Lodger	M	W	51	Single	-	Yes	Yes	New York	England	England	Pipe Coverer	-
			Tom Ryon	Lodger	M	W	32	Single	-	Yes	Yes	Colorado	Ireland	Ireland	Switchman	Railroad
			Earnest Segor	Lodger	M	W	40	Single	Alien	Yes	Yes	Germany	Germany	Germany	Machinist	-
			James E. Lewis	Lodger	M	W	18	Single	Alien	Yes	Yes	Scotland	Scotland	Scotland	Laborer	Common

1910 Federal Census Data continued

Block	Federal Census Addresses	Owned or Rented	Name	Relation to Head	Gender	Race	Age	Marital Status	Naturalization Status	Able to Read/Write	Able to Speak English	Birth Place	Father's Birthplace	Mother's Birthplace	Occupation	Industry
5	530 Front Ave. (cont).	Jail	Saco Palmisano [Palmisaves]	Lodger	M	W	27	Single	Alien	No	No	W. Italy	W. Italy	W. Italy	Laborer	Common
			B. Oldham	Lodger	M	W	42	Widowed	-	Yes	Yes	Missouri	Kentucky	Virginia	Engineer	Locomotive
			C. R. Williams	Lodger	M	W	27	Single	-	Yes	Yes	Michigan	Michigan	Michigan	Engineer	Locomotive
			Edvard Holl	Lodger	M	W	28	Single	-	Yes	Yes	Pennsylvania	Pennsylvania	Pennsylvania	Laborer	Railroad
			John Nelson	Lodger	M	W	30	Single	Alien	No	Yes	Sweden	Sweden	Sweden	Laborer	Railroad
			William Foster	Lodger	M	W	44	Single	-	Yes	Yes	Pennsylvania	Pennsylvania	Pennsylvania	Laborer	Railroad
			Joe Benjamin	Lodger	M	W	25	Single	Alien	Yes	Yes	Austria-Hungary	Austria-Hungary	Austria-Hungary	Laborer	Railroad
			P. McNamira	Lodger	M	W	34	Single	Alien	Yes	Yes	Ireland	Ireland	Ireland	Laborer	Railroad
			John Doyle	Lodger	M	W	43	Single	-	Yes	Yes	Iowa	Ireland	Ireland	Laborer	Railroad
			John Adley	Lodger	M	W	44	Single	-	Yes	Yes	Connecticut	Ireland	Ireland	Grove Worker	-
			Charles Pachec [Parsher]	Lodger	M	W	29	Single	-	Yes	Yes	Oklahoma	Ireland	Ireland	Laborer	Common
			L. A. Novssine	Lodger	M	W	49	Single	-	Yes	Yes	California	France	California	Miner	-
			John McVicker [McVroker]	Lodger	M	W	25	Single	-	Yes	Yes	Pennsylvania	Ireland	Ireland	Brakeman	Railroad
			Geo Russell	Lodger	M	W	38	Single	-	Yes	Yes	Missouri	Indiana	Indiana	Laborer	Common
			Dominico Misnero	Lodger	M	W	19	Single	Alien	Yes	No	W. Italy	W. Italy	W. Italy	Tailor	-
			F. L. Doakes	Lodger	M	W	28	Single	-	Yes	Yes	Ohio	Kentucky	Ohio	Cook	Restaurant
			Peter Petersen	Lodger	M	W	43	Single	Naturalized	Yes	Yes	Sweden	Sweden	Sweden	Laborer	Common
			J. H. Smith	Lodger	M	W	23	Single	-	Yes	Yes	Missouri	Indiana	Texas	Laborer	Common
			Thos H. Banks	Lodger	M	Black [African Descent]	40	Married	-	Yes	Yes	Virginia	Virginia	Virginia	Laborer	Common

1910 Federal Census Data continued

Block	Federal Census Addresses	Owned or Rented	Name	Relation to Head	Gender	Race	Age	Marital Status	Naturalization Status	Able to Read/Write	Able to Speak English	Birth Place	Father's Birthplace	Mother's Birthplace	Occupation	Industry
5	530 Front Ave. (cont).	Jail	Fred C. Lockwood	Lodger	M	W	34	Married	-	Yes	Yes	New York	New York	New York	Solicitor	-
			Ely Davis	Lodger	M	W	30	Single	-	Yes	Yes	North Carolina	North Carolina	North Carolina	Laborer	Common
			Joh Green	Lodger	M	W	43	Single	-	Yes	Yes	Kentucky	Kentucky	Kentucky	Laborer	Common
			Albert Sucett	Lodger	M	W	45	Single	Naturalized	Yes	Yes	Germany	Germany	Germany	Laborer	Common
		Rented	William P. Ulrich ^g	Head	M	W	27	Married	-	Yes	Yes	New York	New York	New York	Policeman	City
			Mary B. Ulrich	Wife	F	W	22	Married	-	Yes	Yes	Missouri	Missouri	Missouri	Chairwoman	City Hall
		-	P. C. Willburn ^h	Lodger	M	W	32	Single	-	Yes	Yes	Maryland	Maryland	Maryland	Steward	Emergency Hospital
			I. W. Dare	Lodger	M	W	27	Single	-	Yes	Yes	Illinois	England	England	Steward	Emergency Hospital
			Daniel H. H. [W.] Millone	Lodger	M	W	34	Single	-	Yes	Yes	Minnesota	Ireland	Canada-English	Policeman	City
6	412 [422] Front St.	Rented	Y. Iso [Isoschisma]	Head	M	Japanese	25	Single	Alien	No	No	Japan	Japan	Japan	Owner	Restaurant
			N. Iso [Isoschisma]	Brother	M	Japanese	27	Married	Alien	Yes	Yes	Japan	Japan	Japan	Partner	Restaurant
			Y. More	Servant/Head	M	Japanese	36	Married	Alien	Yes	Yes	Japan	Japan	Japan	Expressman	Traveler
			K. More	Lodger/ Wife	F	Japanese	26	Married	Alien	No	No	Japan	Japan	Japan	Waitress	Restaurant
			K. Konyshi	Lodger/ Head	M	Japanese	36	Married	Alien	No	No	Japan	Japan	Japan	Cook	Restaurant
			I. Konyshi	Wife	F	Japanese	33	Married	Alien	No	No	Japan	Japan	Japan	Waitress	Restaurant
6	414 Front Ave.	Rented	Lous [Louis] Siklan	Head	M	Chinese	21	Single	Alien	Yes	Yes	China	China	China	Proprietor	Noodle Café

^g This individual and his wife do not seem to be inmates of the jail. However, their address is also given as “City Hall.”

^h This and the following individuals also have their address given as “City Hall.”

1910 Federal Census Data continued

Block	Federal Census Addresses	Owned or Rented	Name	Relation to Head	Gender	Race	Age	Marital Status	Naturalization Status	Able to Read/Write	Able to Speak English	Birth Place	Father's Birthplace	Mother's Birthplace	Occupation	Industry
6	414 Front Ave. (cont.)		Young Sham	Lodger	M	Chinese	37	Married	-	Yes	No	California	China	China	Cook	Noodle Café
		Rented	Loui [Louis] Lai	Lodger	M	Chinese	50	Married	Alien	Yes	Yes	China	China	China	Cook	Noodle Café
			Lam Wong	Lodger	M	Chinese	52	Married	Alien	Yes	Yes	China	China	China	Cook	Noodle Café
			B. Hoffman	Lodger	M	W	43	Single	Alien	Yes	Yes	Germany	Germany	Germany	Woodsman	-
			Chas Winthrop	Lodger	M	W	24	Single	-	Yes	Yes	New Hampshire	Vermont	New Hampshire	Laborer	Common
			Dawson William	Lodger	M	W	35	Married	-	Yes	Yes	Maryland	Maryland	Maryland	Laborer	Common
			Lansha [Tonoka] Yoshetaro [Yoshitaro]	Lodger	M	Japanese	45	Married	Alien	No	No	Japan	Japan	Japan	Laborer	Common
			James J. McElligeth	Lodger	M	W	47	Single	Alien	Yes	Yes	Ireland	Ireland	Ireland	Tailor	-
			Joe Golliger	Lodger	M	W	32	Single	-	Yes	Yes	Virginia	Virginia	Virginia	Painter	-
			Herman Menski	Lodger	M	W	21	Single	Alien	Yes	Yes	Russia	Russia	Russia	Laborer	Common
			Pete Smithes [Smither]	Lodger	M	W	29	Single	Alien	Yes	Yes	W. Italy	W. Italy	Italy	Laborer	Railroad
			Fred Nakarmker [sp?] ⁱ	Lodger	M	W	35	Single	Alien	No	Yes	Austria	Austria	Austria	Laborer	Railroad
			Sam Oanleinich	Lodger	M	W	26	Single	Alien	Yes	Yes	Austria	Austria	Austria	Laborer	Railroad
			Steve Falaboic	Lodger	M	W	29	Single	Alien	Yes	Yes	Austria	Austria	Austria	Laborer	Railroad
			George [Gorge] Pickiliki	Lodger	M	W	29	Single	Alien	Yes	Yes	Austria	Austria	Austria	Laborer	Railroad
			Frank Pickilike [Pickiliki]	Lodger	M	W	36	Single	Alien	No	Yes	Austria	Austria	Austria	Laborer	Railroad
			Joe Retericis	Lodger	M	W	34	Single	Alien	Yes	Yes	Austria	Austria	Austria	Laborer	Railroad

ⁱ Unsure of spelling for last name.

1910 Federal Census Data continued

Block	Federal Census Addresses	Owned or Rented	Name	Relation to Head	Gender	Race	Age	Marital Status	Naturalization Status	Able to Read/Write	Able to Speak English	Birth Place	Father's Birthplace	Mother's Birthplace	Occupation	Industry
6	414 Front Ave. (cont).		Sam Lonicerick [Tonicerick]	Lodger	M	W	32	Single	Alien	No	Yes	Austria	Austria	Austria	Laborer	Railroad
		Rented	Pete Vonacericka [Unacericka]	Lodger	M	W	34	Single	Alien	No	Yes	Austria	Austria	Austria	Laborer	Railroad
			Joe Frenskit	Lodger	M	W	34	Single	Alien	Yes	Yes	Austria	Austria	Austria	Laborer	Railroad
			Sam Deplich	Lodger	M	W	26	Single	Alien	Yes	Yes	Austria	Austria	Austria	Laborer	Railroad
			Sam Pirinkeze	Lodger	M	W	29	Single	Alien	Yes	Yes	Austria	Austria	Austria	Laborer	Railroad
			Geo Finickerez	Lodger	M	W	30	Single	Alien	Yes	Yes	Austria	Austria	Austria	Laborer	Railroad
			Frye Nahsinze [Nakainze]	Lodger	M	W	34	Single	Alien	Yes	Yes	Austria	Austria	Austria	Laborer	Railroad
			Rytea Ranonica	Lodger	M	W	39	Single	Alien	Yes	Yes	Austria	Austria	Austria	Laborer	Railroad
			Mike Vanlicik	Lodger	M	W	31	Single	Alien	Yes	Yes	Austria	Austria	Austria	Laborer	Railroad
			Joe Vanicik	Lodger	M	W	26	Single	Alien	Yes	Yes	Austria	Austria	Austria	Laborer	Railroad
			Pete Unickeic	Lodger	M	W	22	Single	Alien	Yes	Yes	Austria	Austria	Austria	Laborer	Railroad
			Ole Mathiason	Lodger	M	W	32	Single	Alien	Yes	Yes	Norway	Norway	Norway	Laborer	Common
			Ed Olson	Lodger	M	W	28	Single	Alien	Yes	Yes	Norway	Norway	Norway	Laborer	Common
			Peter Dobric	Lodger	M	W	50	Married	Alien	Yes	Yes	Austria	Austria	Austria	Laborer	Common
			Vincenzo Anello	Lodger	M	W	43	Married	Naturalized	Yes	Yes	W. Italy	W. Italy	W. Italy	Laborer	Railroad
			Joe Diello	Lodger	M	W	21	Single	Naturalized	Yes	Yes	W. Italy	W. Italy	W. Italy	Laborer	Railroad
			J. Dirk	Lodger	M	W	42	Single	-	Yes	Yes	Iowa	Iowa	Iowa	Laborer	Common
			Mike Onofro	Lodger	M	W	24	Single	Alien	Yes	Yes	Austria	Austria	Austria	Laborer	Railroad
			James Morson	Lodger	M	W	28	Single	-	Yes	Yes	Maryland	Scotland	Ireland	Laborer	Railroad
			Jno Steele	Lodger	M	W	48	Single	Naturalized	Yes	Yes	Germany	Germany	Germany	Sailor	-

1910 Federal Census Data continued

Block	Federal Census Addresses	Owned or Rented	Name	Relation to Head	Gender	Race	Age	Marital Status	Naturalization Status	Able to Read/Write	Able to Speak English	Birth Place	Father's Birthplace	Mother's Birthplace	Occupation	Industry
6	414 Front Ave. (cont.)		Henry Horns	Lodger	M	W	35	Single	Naturalized	Yes	Yes	Germany	Germany	Germany	Laborer	Railroad
			James McFarland	Lodger	M	W	24	Single	-	Yes	Yes	Texas	New York	New York	Butcher	-
			Fred Stephenson	Lodger	M	W	22	Single	-	Yes	Yes	Kansas	Kansas	Kansas	Harness Maker	-
			Carl Johnson	Lodger	M	W	23	Single	Alien	Yes	Yes	Norway	Norway	Norway	Laborer	Farm
		Rented	Anton Alson	Lodger	M	W	25	Single	Alien	Yes	No	Norway	Norway	Norway	Laborer	Railroad
			Richard Ritter	Lodger	M	W	30	Single	Alien	Yes	Yes	Germany	Germany	Germany	Fur Cutter	-
			Napleon Delone	Lodger	M	W	41	Widowed	Alien	Yes	Yes	Canada-French	Canada-French	Canada-French	Cook	Restaurant
			R. [H.] Gaddick	Lodger	M	W	26	Single	-	Yes	Yes	Minnesota	Germany	Germany	Laborer	Common
			James J. Kerr	Lodger	M	W	32	Single	Naturalized	Yes	Yes	Canada-English	Ireland	Ireland	Teamster	Common
			S. A. Swanson	Lodger	M	W	30	Single	Alien	Yes	Yes	Sweden	Sweden	Sweden	Blacksmith	Camps
			George King	Lodger	M	W	39	Single	-	Yes	Yes	California	Scotland	Scotland	Tie Maker	[Railroad]
			T. I. [J.] Kinsella	Lodger	M	W	47	Divorced	Naturalized	Yes	Yes	Ireland	Ireland	Ireland	Tinsmith	-
			John Matheson	Lodger	M	W	35	Single	Alien	Yes	Yes	Scotland	Scotland	Scotland	Laborer	Common
			Daniel Dobrich [Dobrick?]	Lodger	M	W	22	Single	Alien	No	Yes	Austria	Austria	Austria	Laborer	Common
			Pasquale Versillo	Lodger	M	W	51	Married	Alien	No	Yes	W. Italy	W. Italy	W. Italy	Laborer	Common
			Peter De Cicco	Lodger	M	W	44	Single	-	No	Yes	Washington	W. Italy	W. Italy	Cook	Restaurant
			Michal Wygowich [Wygowick?]	Lodger	M	W	21	Single	Alien	Yes	Yes	Austria	Austria	Austria	Laborer	Common
			Will [Hill] Brown	Lodger	M	W	19	Single	-	Yes	Yes	Illinois	Wisconsin	Illinois	Cow Puncher	-
			Harry Losski	Lodger	M	W	29	Single	Alien	Yes	Yes	Russia	Russia	Russia	Laborer	Common

1910 Federal Census Data continued

Block	Federal Census Addresses	Owned or Rented	Name	Relation to Head	Gender	Race	Age	Marital Status	Naturalization Status	Able to Read/Write	Able to Speak English	Birth Place	Father's Birthplace	Mother's Birthplace	Occupation	Industry
6	414 Front Ave. (cont).		Wm. [William] Wisoozynski	Lodger	M	W	30	Single	Alien	No	No	Austria	Austria	Austria	Laborer	Common
			Dick Close	Lodger	M	W	26	Single	Naturalized	Yes	Yes	Ireland	Ireland	Ireland	Engineer	Locomotive
			Michel Knezevich [Knezevick?]	Lodger	M	W	21	Single	Alien	Yes	No	Austria	Austria	Austria	Laborer	Common
			James Smith	Lodger	M	W	23	Single	Naturalized	Yes	Yes	England	England	England	Laborer	Common
			Alix Lend	Lodger	M	W	43	Single	Alien	Yes	Yes	Sweden	Sweden	Sweden	Fireman	Locomotive
		Rented	John Groveland	Lodger	M	W	23	Single	-	Yes	Yes	Minnesota	Norway	Norway	Laborer	Farm
			James Petermann	Lodger	M	W	39	Single	-	Yes	Yes	Minnesota	Minnesota	Iowa	Laborer	Saw Filing
			John Welch	Lodger	M	W	36	Single	-	Yes	Yes	Montana	Vermont	Vermont	Machinist	Mines
			Axel Braden [Broden]	Lodger	M	W	38	Single	Alien	Yes	Yes	Sweden	Sweden	Sweden	Laborer	Common
			Earnest Bernard	Lodger	M	W	22	Single	Alien	Yes	Yes	England	England	England	Cook	Restaurant
			Vito Dermers [Dermeso]	Lodger	M	W	26	Single	Alien	Yes	No	W. Italy	W. Italy	W. Italy	Laborer	Railroad
			Dommick Barlone	Lodger	M	W	34	Single	Alien	Yes	No	W. Italy	W. Italy	W. Italy	Laborer	Railroad
			Frank Coladenata	Lodger	M	W	34	Single	Alien	Yes	No	W. Italy	W. Italy	W. Italy	Laborer	Railroad
			Giuseppi Deserio	Lodger	M	W	24	Single	Alien	Yes	No	W. Italy	W. Italy	W. Italy	Laborer	Railroad
			Guiseppe [Giuseppe] Raper	Lodger	M	W	32	Single	Alien	Yes	No	W. Italy	W. Italy	W. Italy	Laborer	Railroad
			Pietro Columbo	Lodger	M	W	26	Single	Alien	Yes	No	W. Italy	W. Italy	W. Italy	Laborer	Railroad
			Guseppe Lorei	Lodger	M	W	26	Single	Alien	Yes	No	W. Italy	W. Italy	W. Italy	Laborer	Railroad

1910 Federal Census Data continued

Block	Federal Census Addresses	Owned or Rented	Name	Relation to Head	Gender	Race	Age	Marital Status	Naturalization Status	Able to Read/Write	Able to Speak English	Birth Place	Father's Birthplace	Mother's Birthplace	Occupation	Industry
6	414 Front Ave. (cont).		Gisoann Disesin	Lodger	M	W	24	Single	Alien	Yes	No	W. Italy	W. Italy	W. Italy	Laborer	Railroad
			Frank Sparks	Lodger	M	W	25	Single	Naturalized	Yes	Yes	Canada-English	Canada-English	Canada-English	Fireman	Railroad
			Emile D. Hanson	Lodger	M	W	20	Single	Alien	Yes	Yes	Sweden	Sweden	Sweden	Blacksmith	Railroad
			James Archie	Lodger	M	W	22	Single	-	Yes	Yes	Washington	New Jersey	New Jersey	Hardware [Harness] Maker	-
			Fred Miller	Lodger	M	W	22	Single		Yes	Yes	Nebraska	New York	New York	Merchant	-
			Jack Anderson	Lodger	M	W	24	Single	Alien	Yes	Yes	Sweden	Sweden	Sweden	Laborer	Common
			Gianbits Caldanet	Lodger	M	W	27	Single	Alien	Yes	No	W. Italy	W. Italy	W. Italy	Laborer	Railroad
		Rented	Rocco Naselli [Moselli]	Lodger	M	W	37	Single	Alien	Yes	No	W. Italy	W. Italy	W. Italy	Laborer	Railroad
			Mark Deongler	Lodger	M	W	24	Single	Alien	Yes	No	W. Italy	W. Italy	W. Italy	Laborer	Railroad
			John O. Erich	Lodger	M	W	33	Single	Naturalized	Yes	Yes	Sweden	Sweden	Sweden	Laborer	Railroad
			Giuseppe Volpe	Lodger	M	W	30	Single	Alien	Yes	No	W. Italy	W. Italy	W. Italy	Laborer	Railroad
			Post Dangelia	Lodger	M	W	42	Single	Alien	Yes	No	W. Italy	W. Italy	W. Italy	Laborer	Railroad
			Vito Sicelano [Siellano]	Lodger	M	W	38	Single	Alien	Yes	No	W. Italy	W. Italy	W. Italy	Laborer	Railroad
			Clesttine Deangles	Lodger	M	W	38	Single	Alien	Yes	No	W. Italy	W. Italy	W. Italy	Laborer	Railroad
			Vito Califati	Lodger	M	W	26	Single	Alien	Yes	No	W. Italy	W. Italy	W. Italy	Laborer	Railroad
			Veto Maicumi	Lodger	M	W	26	Single	Alien	Yes	No	W. Italy	W. Italy	W. Italy	Laborer	Railroad
			Chas A. Lindfras	Lodger	M	W	33	Single	Alien	Yes	Yes	Sweden	Sweden	Sweden	Laborer	Railroad
			Guisseppi Debillis	Lodger	M	W	37	Single	Alien	Yes	No	W. Italy	W. Italy	W. Italy	Laborer	Railroad

1910 Federal Census Data continued

Block	Federal Census Addresses	Owned or Rented	Name	Relation to Head	Gender	Race	Age	Marital Status	Naturalization Status	Able to Read/Write	Able to Speak English	Birth Place	Father's Birthplace	Mother's Birthplace	Occupation	Industry
6	414 Front Ave. (cont.)		Veto Guistine	Lodger	M	W	37	Single	Alien	Yes	No	W. Italy	W. Italy	W. Italy	Laborer	Railroad
			Rosco Pasquino	Lodger	M	W	40	Single	Alien	Yes	No	W. Italy	W. Italy	W. Italy	Laborer	Railroad
			Casentao [Costantino] Ingravi	Lodger	M	W	24	Single	Alien	Yes	No	W. Italy	W. Italy	W. Italy	Laborer	Railroad
			Michel Brotto	Lodger	M	W	22	Single	Alien	Yes	No	W. Italy	W. Italy	W. Italy	Laborer	Railroad
			Fillippo Ginstine	Lodger	M	W	26	Single	Alien	Yes	No	W. Italy	W. Italy	W. Italy	Laborer	Railroad
			Antonio Rotando	Lodger	M	W	26	Single	Alien	Yes	No	W. Italy	W. Italy	W. Italy	Laborer	Railroad
			Guiseppe [Giuseppe] Guice [Guico]	Lodger	M	W	23	Single	Alien	Yes	No	W. Italy	W. Italy	W. Italy	Laborer	Railroad
			Vito Destonto [Destanto]	Lodger	M	W	20	Single	Alien	Yes	No	W. Italy	W. Italy	W. Italy	Laborer	Railroad
			Gisrom Doaugles	Lodger	M	W	37	Single	Alien	Yes	No	W. Italy	W. Italy	W. Italy	Laborer	Railroad
			August Deanglas [Deangles]	Lodger	M	W	39	Single	Alien	Yes	No	W. Italy	W. Italy	W. Italy	Laborer	Railroad
			Emanuel Maiorano [Maicrano]	Lodger	M	W	41	Single	Alien	Yes	No	W. Italy	W. Italy	W. Italy	Laborer	Railroad
			Francisco Deanglas [Deangles]	Lodger	M	W	38	Single	Alien	Yes	No	W. Italy	W. Italy	W. Italy	Laborer	Railroad
			Frank Camparal	Lodger	M	W	39	Single	Alien	Yes	No	W. Italy	W. Italy	W. Italy	Laborer	Railroad
			Giuseppe Massaro	Lodger	M	W	35	Single	Alien	Yes	No	W. Italy	W. Italy	W. Italy	Laborer	Railroad
			Vincenzo Scara [Scaro]	Lodger	M	W	39	Single	Alien	Yes	No	W. Italy	W. Italy	W. Italy	Laborer	Railroad
			Giuseppe Maioerm	Lodger	M	W	24	Single	Alien	Yes	No	W. Italy	W. Italy	W. Italy	Laborer	Railroad

1910 Federal Census Data continued

Block	Federal Census Addresses	Owned or Rented	Name	Relation to Head	Gender	Race	Age	Marital Status	Naturalization Status	Able to Read/Write	Able to Speak English	Birth Place	Father's Birthplace	Mother's Birthplace	Occupation	Industry
			[Maioram]													
6	414 Front Ave. (cont).		Augislicho	Lodger	M	W	32	Single	Alien	Yes	No	W. Italy	W. Italy	W. Italy	Laborer	Railroad
			Vito Pento	Lodger	M	W	32	Single	Alien	Yes	No	W. Italy	W. Italy	W. Italy	Laborer	Railroad
			Gaetano Falco	Lodger	M	W	24	Single	Alien	Yes	No	W. Italy	W. Italy	W. Italy	Laborer	Railroad
			Guiseppe [Giuseppe] Angelicuci	Lodger	M	W	26	Single	Alien	Yes	No	W. Italy	W. Italy	W. Italy	Laborer	Railroad
			Saveino Vamprano	Lodger	M	W	24	Single	Alien	Yes	No	W. Italy	W. Italy	W. Italy	Laborer	Railroad
			Nicola Partepes [Partepto?]	Lodger	M	W	25	Single	Alien	Yes	No	W. Italy	W. Italy	W. Italy	Laborer	Railroad
			Giuseppe Clementi	Lodger	M	W	25	Single	Alien	Yes	No	W. Italy	W. Italy	W. Italy	Laborer	Railroad
			Ralph Mastroziomo	Lodger	M	W	24	Single	Alien	Yes	No	W. Italy	W. Italy	W. Italy	Laborer	Railroad
			Frank Ginstuni	Lodger	M	W	34	Single	Alien	Yes	No	W. Italy	W. Italy	W. Italy	Laborer	Railroad
		Rented	Frank Dangelis	Lodger	M	W	32	Single	Alien	Yes	No	W. Italy	W. Italy	W. Italy	Laborer	Railroad
			Antonio Santas	Lodger	M	W	22	Single	Alien	Yes	No	W. Italy	W. Italy	W. Italy	Laborer	Railroad
			Giovanni Turi	Lodger	M	W	24	Single	Alien	Yes	No	W. Italy	W. Italy	W. Italy	Laborer	Railroad
			Angelo Lolos	Lodger	M	W	26	Single	Alien	Yes	No	W. Italy	W. Italy	W. Italy	Laborer	Railroad
			Giuseppe Gstinence	Lodger	M	W	26	Single	Alien	Yes	No	W. Italy	W. Italy	W. Italy	Laborer	Railroad
6	416 1/2 Front Ave.	-	H. L. Levitch	Head	M	W	46	Married	Naturalized	Yes	Yes	Russia-Yiddish	Russia-Yiddish	Russia-Yiddish	Proprietor	Hotel
			Ida Levitch	Wife	F	W	45	Married	-	No	Yes	Russia-Yiddish	Russia-Yiddish	Russia-Yiddish	None	-

1910 Federal Census Data continued

Block	Federal Census Addresses	Owned or Rented	Name	Relation to Head	Gender	Race	Age	Marital Status	Naturalization Status	Able to Read/Write	Able to Speak English	Birth Place	Father's Birthplace	Mother's Birthplace	Occupation	Industry
6	416 1/2 Front Ave. (cont).		P. Levitch	Son	M	W	22	Single	-	Yes	Yes	Russia-Yiddish	Russia-Yiddish	Russia-Yiddish	Tailors	-
			Abe Levitch	Son	M	W	20	Single	-	Yes	Yes	Russia-Yiddish	Russia-Yiddish	Russia-Yiddish	[Tailor]	-
			Meyer Levitch	Son	M	W	14	Single	-	Yes	Yes	Russia-Yiddish	Russia-Yiddish	Russia-Yiddish	[Tailor]	-
			Oscar Levitch	Son	M	W	11	Single	-	Yes	Yes	Russia-Yiddish	Russia-Yiddish	Russia-Yiddish	[Tailor]	-
			W. H. Lawrence	Lodger	M	W	21	Single	-	Yes	Yes	Kansas	Kansas	Kansas	Clerk	Hotel
			Elmer M. Anderson	Lodger	M	W	25	Single	-	Yes	Yes	Wisconsin	Wisconsin	Wisconsin	Laborer	Common
			Andrew Knuts	Lodger	M	W	32	Single	Papers Submitted	Yes	Yes	Finland	Finland	Finland	Laborer	Common
			E. W. Batchler [Batchlor]	Lodger	M	W	40	Single	Alien	Yes	Yes	England	England	England	Laborer	Railroad
			David A. Peterson	Lodger	M	W	72	Married	-	Yes	Yes	Pennsylvania	Maryland	Pennsylvania	Barber	
			John E. Sahlstom	Lodger	M	W	51	Single	Naturalized	Yes	Yes	Sweden	Sweden	Sweden	Laborer	Railroad
			Fred Hakmeyer [Hohmeyer]	Lodger	M	W	27	Single	-	Yes	Yes	Ohio	Ohio	Ohio	Laboer	Railroad
			Wermer Benson	Lodger	M	W	33	Single	Alien	Yes	Yes	Sweden	Sweden	Sweden	Laborer	Railroad
			Albert E. Nelson	Lodger	M	W	40	Single	Alien	Yes	Yes	Sweden	Sweden	Sweden	Laborer	Common
6	418 Front Ave.	-	Charlie Lee	Head	M	Chinese	49	Married	Alien	Yes	Yes	China	China	China	Proprietor	Noodle Café
6	418 Front Ave. Continued	-	Charlie Long	Lodger	M	Chinese	43	Married	Alien	Yes	Yes	China	China	China	Cook	Noodle Café
6	420 1/2 Front Ave.	-	Charles L. Hughes	Lodger	M	W	23	Single	-	Yes	Yes	Iowa	Pennsylvania	Pennsylvania	S. Engine	Fireman
6	424 Front Ave.	Rented	T. W. Walker	Head	M	W	30	Married	-	Yes	Yes	Indiana	Ohio	Ohio	Salesman	Real Estate

1910 Federal Census Data continued

Block	Federal Census Addresses	Owned or Rented	Name	Relation to Head	Gender	Race	Age	Marital Status	Naturalization Status	Able to Read/Write	Able to Speak English	Birth Place	Father's Birthplace	Mother's Birthplace	Occupation	Industry
6	424 Front Ave. (cont).		Tony Sedlite	Lodger	M	W	32	Single	Alien	Yes	Yes	Austria-Hungary	Austria-Hungary	Austria-Hungary	Laborer	Common
			Dirk Green	Lodger	M	W	28	Single	Naturalized	Yes	Yes	Canada-English	Canada-English	Canada-English	Woodsman	
			Edward Hayhoe [Hughes]	Lodger	M	W	29	Married	-	Yes	Yes	Michigan	Michigan	Michigan	Laborer	Common
6	430 Front Ave.	-	Henry P. Nagel	Head	M	W	21	Single	-	Yes	Yes	Washington	Germany	Germany	Clerk	Hotel
			Phoebe Jeannot	Boarder	F	W	49	Single	-	Yes	Yes	Illinois	Canada-French	Canada-French	House Keeper	Hotel
			Annie Hanson	Lodger	F	W	22	Single	Alien	Yes	Yes	Norway	Norway	Norway	Chamber Maid	Hotel
			M. Erickson	Lodger	F	W	24	Single	Alien	Yes	Yes	Norway	Norway	Norway	Chamber Maid	Hotel
			Andrew Farstad	Lodger	M	W	38	Single	Papers Submitted	Yes	Yes	Norway	Norway	Norway	Laborer	Common
			John Chas. Starn [Stern]	Lodger	M	W	48	Single	Papers Submitted	Yes	Yes	Sweden	Sweden	Sweden	Laborer	Common
			M. Maclean	Lodger	M	W	22	Single	-	Yes	Yes	North Dakota	Scotland	Scotland	Miner	-
			Dove Mackenzie	Lodger	M	W	21	Single	-	Yes	Yes	California	Ohio	California	Miner	-
			Kuns Sund	Lodger	M	W	26	Single	Alien	Yes	Yes	Norway	Norway	Norway	Laborer	Common
			Stephen Watkins	Lodger	M	W	45	Single	-	Yes	Yes	New York	England	Ireland	Miner	Mining
			Simon Nikolagen [Nikolazen]	Lodger	M	W	24	Single	Alien	Yes	Yes	Norway	Norway	Norway	Tailor	-
			Sam Duncan	Lodger	M	W	31	Single		Yes	Yes	Kentucky	Kentucky	Kentucky	Laborer	Common
			Herman Bohe	Lodger	M	W	55	Married	Naturalized	Yes	Yes	Switz-German	Switz-German	Switz-German	Carpenter	Bridge
		-	John Bakes [Baker]	Lodger	M	W	25	Single	-	Yes	Yes	Nebraska	Illinois	Ireland	Laborer	Common
			Charles William	Lodger	M	W	53	Single	-	Yes	Yes	New Hampshire	New Hampshire	New Hampshire	Cook	Restaurant

1910 Federal Census Data continued

Block	Federal Census Addresses	Owned or Rented	Name	Relation to Head	Gender	Race	Age	Marital Status	Naturalization Status	Able to Read/Write	Able to Speak English	Birth Place	Father's Birthplace	Mother's Birthplace	Occupation	Industry
6	430 Front Ave. (cont).		B. Wolf	Lodger	M	W	35	Single	Naturalized	Yes	Yes	Russ-German	Russ-German	Russ-German	Laborer	Common
			Aug FerminInie [Firindinbire]	Lodger	M	W	62	Married	Naturalized	Yes	Yes	France	France	France	Farmer	Farming
			Adren [Adam] Wonder	Lodger	M	W	64	Widowed	Naturalized	Yes	Yes	Germany	Germany	Germany	Brewer	Brewing
			Ingvold Farstad	Lodger	M	W	24	Single	Papers Submitted	Yes	Yes	Norway	Norway	Norway	Laborer	Common
			John B. Jepson	Lodger	M	W	36	Single	Alien	Yes	Yes	England	England	England	Landscape Gardener	-
			Felix Hetz	Lodger	M	W	26	Single	Alien	Yes	Yes	Swiss-German	Swiss-German	Swiss-German	Mechanic [sp?]	-
			Norman Sucho	Lodger	M	W	40	Single	-	Yes	Yes	Michigan	New York	Canada	Miner	-
			Wm. [William] Clark	Lodger	M	W	65	Married	-	Yes	Yes	Texas	Virginia	Virginia	Miner	-
			John Claes	Lodger	M	W	38	Single	Naturalized	Yes	Yes	Germany	Germany	Germany	Carpenter	Building
			Hervey O'Hav	Lodger	M	W	38	Divorced	-	Yes	Yes	Massachusetts	Ireland	Ireland	R'd [Road] Engineer	Locomotive
			N. C. [P.] Nielsen	Lodger	M	W	30	Single	Papers Submitted	Yes	Yes	Denmark	Denmark	Denmark	Laborer	Common
			J. P. Guinn [Gunson]	Lodger	M	W	33	Single	Alien	Yes	Yes	Denmark	Denmark	Denmark	Laborer	Common
			E. J. Wiegman	Lodger	M	W	53	Single	Naturalized	Yes	Yes	Germany	Germany	Germany	Porter	Hotel
			Ray Gower	Lodger	M	W	23	Single	-	Yes	Yes	Wisconsin	Wisconsin	Illinois	Carpenter	Building
6	310 Stevens St.	Rented	Tsuda Matonari	Head	M	Japanese	42	Married	Alien	No	Yes	Japan	Japan	Japan	Tailor	-
			Take Matonari	Wife	F	Japanese	35	Married	Alien	No	No	Japan	Japan	Japan	None	-
			Tokoski Matonari	Son	M	Japanese	1	Single	-	-	-	Washington	Japan	Japan	-	-

1910 Federal Census Data continued

Block	Federal Census Addresses	Owned or Rented	Name	Relation to Head	Gender	Race	Age	Marital Status	Naturalization Status	Able to Read/Write	Able to Speak English	Birth Place	Father's Birthplace	Mother's Birthplace	Occupation	Industry
6	310 Stevens St. (cont.)	Rented	Ko Matonari	Daughter	F	Japanese	12	Single	Alien	Yes	Yes	Japan	Japan	Japan	-	-
			C. Mori	Head	M	Japanese	32	Married	Alien	No	No	Japan	Japan	Japan	Proprietor	Restaurant
			Cheyozo Mori	Wife	F	Japanese	36	Married	Alien	No	No	Japan	Japan	Japan	None	-
			Frank McFall	Lodger	M	W	56	Single	-	Yes	Yes	Pennsylvania	United States	United States	Engineer	Locomotive
			K. Suzaki	Lodger	M	Japanese	25	Single	Naturalized	Yes	Yes	Japan	Japan	Japan	Laborer	Common
			Kambe Kisaburo	Lodger	M	Japanese	31	Married	Alien	Yes	Yes	Japan	Japan	Japan	Agent	Trading Business
			Suka Losaka [Tosaka]	Lodger	M	Japanese	24	Single	Alien	Yes	Yes	Japan	Japan	Japan	Clerk	Trading Business
			K. Tamaura	Lodger	M	Japanese	20	Single	Alien	Yes	Yes	Japan	Japan	Japan	Clerk	Trading Co.
			Matsa [Matsu] Higashedain [Higashidami]	Lodger	M	Japanese	31	Single	Papers Submitted	Yes	Yes	Japan	Japan	Japan	Interpreter	Trading Co.
			Hugh W. Kasai	Lodger	M	Japanese	25	Single	Alien	Yes	Yes	Japan	Japan	Japan	Interpreter	Trading Co.
			R. Kishimato	Lodger	M	Japanese	26	Single	Alien	No	Yes	Japan	Japan	Japan	Laborer	Common
			Ruji Lanaka [Tanaka]	Lodger	M	Japanese	33	Married	Alien	No	Yes	Japan	Japan	Japan	Laborer	Common
			Ihach [Ihachi] Nishigama [Nishiyama]	Lodger	M	Japanese	34	Married	Alien	No	No	Japan	Japan	Japan	Laborer	Common
			Taeoo [Taroo]Shoabni	Lodger	M	Japanese	43	Married	Alien	Yes	Yes	Japan	Japan	Japan	Clerk	Hotel
			Shaji Yamamoto	Lodger	M	Japanese	30	Single	Alien	No	Yes	Japan	Japan	Japan	Clerk	Hotel
			Matai Habars [Habara]	Lodger	M	Japanese	33	Single	Alien	Yes	Yes	Japan	Japan	Japan	Clerk	Hotel
			Suza Kimura	Lodger	F	Japanese	38	Single	Alien	Yes	Yes	Japan	Japan	Japan	Proprietor	Hotel

1910 Federal Census Data continued

Block	Federal Census Addresses	Owned or Rented	Name	Relation to Head	Gender	Race	Age	Marital Status	Naturalization Status	Able to Read/Write	Able to Speak English	Birth Place	Father's Birthplace	Mother's Birthplace	Occupation	Industry
6	310 Stevens St. (cont).		Eitaro Suzuki	Lodger	M	Japanese	27	Single	Alien	Yes	Yes	Japan	Japan	Japan	Laborer	Common
			Yukecki [Yukeoki] Kumeyashi	Lodger	M	Japanese	35	Married	Alien	Yes	Yes	Japan	Japan	Japan	Tailor	-
		Rented	Kihujer Lutami [Tutami]	Lodger	M	Japanese	35	Single	Alien	No	Yes	Japan	Japan	Japan	Tailor	-
			Shatus [Shatuo] Hayashi	Lodger	M	Japanese	34	Single	Alien	No	Yes	Japan	Japan	Japan	Tailor	-
			S. Kurakake	Lodger	M	Japanese	49	Married	Alien	No	Yes	Japan	Japan	Japan	Cook	Restaurant
			Haroka Izumida	Lodger	M	Japanese	56	Married	Alien	No	Yes	Japan	Japan	Japan	Cook	Restaurant
			Geo. Nakamura	Lodger	M	Japanese	30	Single	Alien	No	Yes	Japan	Japan	Japan	Cook	Restaurant
			Shinkie Sakurayams	Lodger	M	Japanese	32	Single	Alien	No	Yes	Japan	Japan	Japan	Proprietor	Candy Store
			Isanetoro Yamada	Lodger	M	Japanese	40	Married	Alien	No	Yes	Japan	Japan	Japan	Cook	Restaurant
			Jno [Jiro] Kesada	Lodger	M	Japanese	35	Married	Alien	No	Yes	Japan	Japan	Japan	Proprietor	Restaurant
			Agtan Uyeno	Lodger	M	Japanese	44	Single	Alien	No	Yes	Japan	Japan	Japan	Cook	Restaurant
			Hatantaro Sato	Lodger	M	Japanese	47	Married	Alien	No	Yes	Japan	Japan	Japan	Porter	Hotel
			Yosev Inagi	Lodger	F	Japanese	27	Single	Alien	No	Yes	Japan	Japan	Japan	Waitress	Restaurant
			Yukihiro Sugitam	Lodger	M	Japanese	32	Married	Alien	No	Yes	Japan	Japan	Japan	Laborer	Railroad
			Luenke [Tusuke] Fahabasli	Lodger	M	Japanese	28	Single	Alien	No	Yes	Japan	Japan	Japan	Laborer	Railroad
			Ishinaski Ogura	Lodger	M	Japanese	30	Single	Alien	Yes	Yes	Japan	Japan	Japan	Contractor	-
			B. Hoogatak	Lodger	M	W	25	Married	Alien	Yes	Yes	Holland	Holland	Holland	Cabinet Maker	Saw Mill
			Steve Hortuik	Lodger	M	W	22	Married	Alien	Yes	Yes	Holland	Holland	Holland	Cabinet Maker	Saw Mill

1910 Federal Census Data continued

Block	Federal Census Addresses	Owned or Rented	Name	Relation to Head	Gender	Race	Age	Marital Status	Naturalization Status	Able to Read/Write	Able to Speak English	Birth Place	Father's Birthplace	Mother's Birthplace	Occupation	Industry
6	310 Stevens St. (cont).		Carl Hoogstak	Lodger	M	W	14	Single	Alien	Yes	Yes	Holland	Holland	Holland	Laborer	Factory
			Henry Loshtroh [Toshtrok]	Lodger	M	W	23	Single	Alien	Yes	Yes	Holland	Holland	Holland	Wood Polisher [Polisher]	-
6	305 Washington St.	Rented	Albert Franson	Head	M	W	32	Married	Naturalized	Yes	Yes	Sweden	Sweden	Sweden	Proprietor	Lodging House
		Rented	Mathelda Fransen [Franson]	Wife	F	W	36	Married	-	Yes	Yes	Sweden	Sweden	Sweden	None	-
			Annie Olson	Daughter	F	W	13	Single	-	Yes	Yes	Sweden	Sweden	Sweden	None	-
			Frank D. Alfred	Lodger	M	W	49	Single	Papers Submitted	Yes	Yes	Italy	Italy	Italy	Laborer	Common
			John P. Frantz	Lodger	M	W	30	Single	Papers Submitted	Yes	Yes	Luxembourg, Germany	Luxembourg, Germany	Luxembourg, Germany	Teamster	-
			John Hall	Lodger	M	W	55	Single	Naturalized	Yes	Yes	Canada [English?] ^j	-	-	Laborer	Common
			Frederick [Fredrick] Striker	Lodger	M	W	63	Widowed	Naturalized	Yes	Yes	Germany	Germany	Germany	Carpenter	-
			Andrew Hanson	Lodger	M	W	58	Single	Papers Submitted	Yes	Yes	Sweden	Sweden	Sweden	Laborer	Common
			O. Anderson	Lodger	M	W	33	Single	Alien	Yes	Yes	Norway	Norway	Norway	Laborer	Railroad
			C. F. Verbey.	Lodger	M	W	35	Married	Alien	Yes	Yes	Germany, Dutch	Germany, Dutch	Germany, Dutch	Laborer	Railroad
			Martin Honnen [Hanson]	Lodger	M	W	63	Single	Papers Submitted	Yes	Yes	Norway	Norway	Norway	Laborer	Railroad
			C. Q. [A.] Olson	Lodger	M	W	28	Single	Papers Submitted	Yes	Yes	Sweden	Sweden	Sweden	Laborer	Railroad
			G.[J.] G.[J] A.	Lodger	M	W	30	Single	Alien	Yes	Yes	Germany,	Germany,	Germany,	Laborer	Railroad

^j Unknown whether this individual is French or English Canadian.

1910 Federal Census Data continued

Block	Federal Census Addresses	Owned or Rented	Name	Relation to Head	Gender	Race	Age	Marital Status	Naturalization Status	Able to Read/Write	Able to Speak English	Birth Place	Father's Birthplace	Mother's Birthplace	Occupation	Industry
			Visser									Dutch	Dutch	Dutch		
6	305 Washington St. (cont).		John Dody	Lodger	M	W	31	Single	-	Yes	Yes	Illinois	Ireland	Pennsylvania	Laborer	Railroad
			Mike O'Connor	Lodger	M	w	50	Single	Naturalized	Yes	Yes	Ireland	Ireland	Ireland	Baker	Baking
			William Harrison	Lodger	M	W	41	Single	Papers Submitted	Yes	Yes	England	England	England	Clerk	Lodging House
			J. J. [H.] Swanson	Lodger	M	Black [African Descent]	34	Single	Alien	Yes	Yes	Canada, English	Canada, English	Massachusetts	Laborer	Common
			Oscar J. Field	Lodger	M	W	34	Single	-	No	Yes	Wisconsin	Norway	Wisconsin	Laborer	Common
		Rented	Emil Sell	Lodger	M	W	38	Single	Papers Submitted	Yes	Yes	Germany	Germany	Germany	Teacher	School
			Fred W. Sherman	Lodger	M	W	49	Single	-	Yes	Yes	Ohio	Germany	Germany	Laborer	Common
			James F. Young	Lodger	M	W	41	Single	-	Yes	Yes	Alabama	Tennessee	Tennessee	Laborer	Common
			E. A. Berg	Lodger	M	W	47	Single	Alien	Yes	Yes	Sweden	Sweden	Sweden	Laborer	Railroad
			Gust Olson	Lodger	M	W	18	Single	Alien	Yes	Yes	Sweden	Sweden	Sweden	Laborer	Railroad
			Emil Johnson	Lodger	M	W	21	Single	Alien	No	No	Sweden	Sweden	Sweden	Laborer	Railroad
			Wm. [William] C. Robb	Lodger	M	W	50	Single	-	Yes	Yes	New York	Ireland	Ireland	Miner	-
			Christ [Chrish] Lium [Seum]	Lodger	M	W	33	Single	Alien	Yes	Yes	Norway	Norway	Norway	Laborer	Common
			Erich Swanson	Lodger	M	W	51	Single	Papers Submitted	Yes	Yes	Sweden	Sweden	Sweden	Laborer	Common
			May Riffle	Lodger/ Head	F	W	29	Married	-	Yes	Yes	Iowa	Iowa	Iowa	Chamber Maid	Hotel
			Olive Riffle	Lodger/ Daughter	F	W	6	Single	-	Yes	Yes	Montana	Iowa	Iowa	-	-
			Charlie Riffle	Lodger/ Son	M	W	8	Single	-	Yes	Yes	Montana	Iowa	Iowa	-	-

1910 Federal Census Data continued

Block	Federal Census Addresses	Owned or Rented	Name	Relation to Head	Gender	Race	Age	Marital Status	Naturalization Status	Able to Read/Write	Able to Speak English	Birth Place	Father's Birthplace	Mother's Birthplace	Occupation	Industry
6	305 Washington St. (cont).		Otto Ogren	Lodger	M	W	35	Single	Alien	Yes	Yes	Sweden	Sweden	Sweden	Laborer	Common
			Mrs. Gurte Tucke [Lucke]	Lodger/ Head	F	W	48	Widowed	-	No	Yes	Norway	Norway	Norway	Chamber Maid	Hotel
			Gust Lucke	Lodger/ Son	M	W	23	Single	Alien	Yes	Yes	Norway	Norway	Norway	Laborer	Common
			Ole Waold	Lodger	M	W	44	Single	Naturalized	Yes	Yes	Norway	Norway	Norway	Laborer	Common
			Isacc Utterborn	Lodger	M	W	55	Single	Alien	Yes	Yes	Sweden	Sweden	Sweden	Laborer	Common
			Frank James[Jarvis]	Lodger	M	W	40	Single	-	Yes	Yes	Michigan	Scotland	Scotland	Laborer	Common
			G. P. Jensen	Lodger	M	W	40	Single	Naturalized	Yes	Yes	Denmark	Denmark	Denmark	Laborer	Common
			Charlie Lund	Lodger	M	W	57	Single	Papers Submitted	-	Yes	Sweden	Sweden	Sweden	Laborer	Common
			Claus Johnson	Lodger	M	W	41	Single	Naturalized	Yes	Yes	Sweden	Sweden	Sweden	Laborer	Railroad
		Rented	Nele [Nels] P. Nelson	Lodger	M	W	52	Single	Naturalized	Yes	Yes	Denmark	Denmark	Denmark	Laborer	Railroad
			Peter Lind	Lodger	M	W	48	Single	Naturalized	Yes	Yes	Sweden	Sweden	Sweden	Laborer	Railroad
			J. C. Bermin	Lodger	M	W	53	Single		Yes	Yes	Illinois	Ireland	Ireland	Laborer	Common
			Gust Petersen	Lodger	M	W	27	Single	Alien	Yes	Yes	Norway	Norway	Norway	Laborer	Common
			John Gibbon [Gibbons]	Lodger	M	W	33	Single	-	Yes	Yes	Minnesota	Ireland	Massachusetts	Boiler Maker	-
			John Bervane	Lodger	M	W	37	Single	Naturalized	Yes	Yes	Germany	Germany	Germany	Laborer	Common
			Henry Buchal [Buchel]	Lodger	M	W	35	Single	Papers Submitted	Yes	Yes	Switzerland	Switzerland	Switzerland	Laborer	Common
			A. E. Frinta [Fritts]	Lodger	M	W	61	Widowed	-	Yes	Yes	Tennessee	North Carolina	Tennessee	Laborer	Railroad
			Rudolph Rimel	Lodger	M	W	30	Single	Alien	Yes	Yes	Germany	Germany	Germany	Laborer	Railroad

1910 Federal Census Data continued

Block	Federal Census Addresses	Owned or Rented	Name	Relation to Head	Gender	Race	Age	Marital Status	Naturalization Status	Able to Read/Write	Able to Speak English	Birth Place	Father's Birthplace	Mother's Birthplace	Occupation	Industry
6	305 Washington St. (cont)		James Roney	Lodger	M	W	45	Single	Naturalized	Yes	Yes	Ireland	Ireland	Ireland	Laborer	Railroad
			J. Kinuel J. [Kindrell]	Lodger	M	W	55	Single	-	Yes	Yes	Michigan	Ireland	Canada-English[?]	Laborer	Common
			J. W. Hill	Head	M	W	34	Married	-	Yes	Yes	Alabama	England	Georgia	Tile Setting	-
			Marth Hill	Wife	F	W	26	Married	-	Yes	Yes	Virginia	Virginia	Virginia	None	-
			Carmine [Carman] Lucci	Lodger	M	W	40	Single	Papers Submitted	No	Yes	W. Italy	W. Italy	W. Italy	Laborer	Common
			Nicola De Luci	Lodger	M	W	33	Married	Alien	Yes	Yes	W. Italy	W. Italy	W. Italy	Laborer	Common
			Savoin [Savorin] Scora	Lodger	M	W	26	Married	Alien	Yes	No	W. Italy	W. Italy	W. Italy	Laborer	Common
			Salvatora [Salvatna] Parrotta [Parrotha]	Lodger	M	W	35	Single	Papers Submitted	Yes	No	W. Italy	W. Italy	W. Italy	Laborer	Common
			Pasquale Scapino [Scarfini]	Lodger	M	W	30	Single	Alien	No	No	W. Italy	W. Italy	W. Italy	Laborer	Common
		Rented	Salvatora [Solvotna] Dunandi	Lodger	M	W	44	Married	Alien	No	No	W. Italy	W. Italy	W. Italy	Laborer	Common
			Jae [Joe] Nobilli	Lodger	M	W	30	Married	Alien	No	No	W. Italy	W. Italy	W. Italy	Laborer	Common
			Frank Montelle	Lodger	M	W	26	Married	Alien	Yes	No	W. Italy	W. Italy	W. Italy	Laborer	Common
			Frank Novilli	Lodger	M	W	28	Married	Alien	No	No	W. Italy	W. Italy	W. Italy	Laborer	Common
			V. Majestaro	Lodger	M	W	27	Married	Alien	No	No	W. Italy	W. Italy	W. Italy	Laborer	Common
			Francisco Cismindi	Lodger	M	W	22	Single	Alien	No	No	W. Italy	W. Italy	W. Italy	Laborer	Common
			Peter Batilin	Lodger	M	W	34	Single	Alien	Yes	Yes	W. Italy	W. Italy	W. Italy	Laborer	Common

1910 Federal Census Data continued

Block	Federal Census Addresses	Owned or Rented	Name	Relation to Head	Gender	Race	Age	Marital Status	Naturalization Status	Able to Read/Write	Able to Speak English	Birth Place	Father's Birthplace	Mother's Birthplace	Occupation	Industry
			[Batilio]													
6	305 Washington St. (cont).		Raffele Notohini	Lodger	M	W	38	Married	Alien	Yes	No	W. Italy	W. Italy	W. Italy	Laborer	Common
			Nicola [Nicolo] Gallths [Gallbla]	Lodger	M	W	33	Single	Papers Submitted	Yes	No	Italy	W. Italy	W. Italy	Laborer	Common
			R. Ciemovdi [Ciamandi]	Lodger	M	W	52	Married	Alien	No	No	W. Italy	W. Italy	W. Italy	Laborer	Common
			J. Colorizis [Colorijio]	Lodger	M	W	25	Married	Alien	No	No	W. Italy	W. Italy	W. Italy	Laborer	Common
			M. Creinends [Ciamandi]	Lodger	M	W	16	Single	Alien	Yes	No	W. Italy	W. Italy	W. Italy	Laborer	Common
			Jovinis [Jovanio] Frgarelli [Fijorelli]	Lodger	M	W	26	Single	Alien	No	No	W. Italy	W. Italy	W. Italy	Laborer	Common
			Frank Zupaniah	Lodger	M	W	39	Single	Alien	Yes	Yes	Austria	Austria	Austria	Miner	
			Andrew Petersen	Lodger	M	W	38	Single	-	Yes	Yes	Minnesota	Sweden	Sweden	Laborer	Common
			J. T. Chase	Lodger	M	W	50	Married	-	Yes	Yes	Maine	Maine	Maine	Laborer	Common
			Carl Deduke	Lodger	M	W	34	Single	Alien	Yes	Yes	W. Italy	W. Italy	W. Italy	Laborer	Common
			Geo Reynolds	Lodger	M	W	39	Married	-	Yes	Yes	Michigan	Canada-English	Canada-English	Laborer	Common
			Peter Molby	Lodger	M	W	34	Single	Naturalized	Yes	Yes	Sweden	Sweden	Sweden	Laborer	Common
			Lee Reott [Yott]	Lodger	M	W	51	Single	-	Yes	Yes	Iowa	Holland	Holland	Laborer	Common
			A. Ramsey	Lodger	M	W	22	Single	Alien	Yes	Yes	Scotland	Scotland	Scotland	Blacksmith	-
			A. H. Setzer	Lodger	M	W	25	Single	-	Yes	Yes	Texas	Arkansas	Iowa	Knot Lawyer [Sawyer]	Saw Mill
			J. Cameron	Lodger	M	W	43	Single	Papers Submitted	Yes	Yes	Canada-English	Scotland	Scotland	Teamster	-

1910 Federal Census Data continued

Block	Federal Census Addresses	Owned or Rented	Name	Relation to Head	Gender	Race	Age	Marital Status	Naturalization Status	Able to Read/Write	Able to Speak English	Birth Place	Father's Birthplace	Mother's Birthplace	Occupation	Industry
6	305 Washington St. (cont).		James Wilson	Lodger	M	W	24	Single	-	Yes	Yes	Washington	New York	Indiana	Painter	-
			Sara Williams	Lodger	F	W	24	Single	-	Yes	Yes	California	Kentucky	Vermont	Governess	-
			Fish Howe	Lodger	M	W	57	Single	-	Yes	Yes	Iowa	Iowa	Iowa	Laborer	Common
			John Slobozk	Lodger	M	W	30	Single	Alien	Yes	No	Russia	Russia	Russia	Laborer	Common
			John Stulgis	Lodger	M	W	45	Single	Naturalized	Yes	Yes	Russia	Russia	Russia	Laborer	Common
			Charles Farm	Lodger	M	W	50	Single	Naturalized	Yes	Yes	Sweden	Sweden	Sweden	Laborer	Common
			Michael Pards	Lodger	M	W	47	Single	Alien	Yes	Yes	W. Italy	W. Italy	W. Italy	Laborer	Common
			John State	Lodger	M	W	30	Single	Alien	Yes	No	W. Italy	W. Italy	W. Italy	Laborer	Common
			George Sellars	Lodger	M	W	26	Single	-	Yes	Yes	Illinois	Pennsylvania	Illinois	Laborer	Common
			Anthony Berg	Lodger	M	W	20	Single	Alien	Yes	Yes	Sweden	Sweden	Sweden	Miner	-
			Asa Heanes	Lodger	M	W	20	Single	-	Yes	Yes	Michigan	Michigan	Michigan	Laborer	Common
			John Yerick	Lodger	M	W	27	Married	-	Yes	Yes	Michigan	Ohio	Ohio	Laborer	Common
			Wilbur Venkirh [Venkirk]	Lodger	M	W	24	Single	-	Yes	Yes	Illinois	Illinois	Illinois	Butcher	Common
			Roch [Rock] Dabel	Lodger	M	W	23	Single	Alien	Yes	Yes	South America	Finland	South America	Laborer	Common
			Chas Mettman	Lodger	M	W	54	Single	Naturalized	Yes	Yes	Germany	Germany	Germany	Hall [Wall?] Digger	-
			William Shamaker	Lodger	M	W	57	Single	Naturalized	Yes	Yes	Germany	Germany	Germany	Laborer	Common
			Elex Madson	Lodger	M	W	24	Single	Alien	Yes	Yes	Austria-Hungary	Austria-Hungary	Austria-Hungary	Laborer	Common
			William McCart	Lodger	M	W	22	Single	Alien	Yes	Yes	Canada-English	Canada-English	Canada-English	Blacksmith	-

1910 Federal Census Data continued

Block	Federal Census Addresses	Owned or Rented	Name	Relation to Head	Gender	Race	Age	Marital Status	Naturalization Status	Able to Read/Write	Able to Speak English	Birth Place	Father's Birthplace	Mother's Birthplace	Occupation	Industry
6	305 Washington St. (cont).		John Smith	Lodger	M	W	26	Single	-	Yes	Yes	New York	New York	New York	Harness Maker	-
			Joseph Bugie	Lodger	M	W	32	Single	Alien	Yes	Yes	W. Italy	W. Italy	W. Italy	Laborer	Common
			James Watson	Lodger	M	W	62	Single	Naturalized	Yes	Yes	England	England	New York	Cook	Restaurant
			John Furgeson	Lodger	M	W	33	Single	Alien	Yes	Yes	Scotland	Scotland	Scotland	Laborer	Common
248	420 Havermale Ave.	Rented	J. A. Prater	Head	M	W	29	Married	-	Yes	Yes	Missouri	Kentucky	Kentucky	Clerk	Hotel
			Linna Prater	Wife	F	W	36	Married	-	Yes	Yes	Missouri	Tennessee	Missouri	Clerk	Piano House
			Harry Prater	Son	M	W	9	Single	-	Yes	Yes	Washington	Missouri	Missouri	None	-
			Floyd Prater	Son	M	W	8	Single	-	Yes	Yes	Washington	Missouri	Missouri	None	-
			Eddy Prater	Son	M	W	0	Single	-	Yes	Yes	Washington	Missouri	Missouri	None	-
248	422 Havermale Ave.	Rented	J. E. Clarey	Head	M	W	53	Married	-	Yes	Yes	Massachusetts	Ireland	Massachusetts	Boiler Maker	-
248	422 Havermale Ave. continued	Rented	Lettie Clarey	Wife	F	W	56	Married	-	Yes	Yes	Virginia	Virginia	Virginia	None	-
			Clyde H. Clarey	Son	M	W	21	Single	-	Yes	Yes	Dakota	Massachusetts	Virginia	Clerk	Hotel
248	503 Havermale Ave.	Rented	Joe Rostovich	Head	M	W	27	Single	Alien	Yes	Yes	Austria-Hungary	Austria-Hungary	Austria-Hungary	Boarding House	Proprietor
			Mike Meliah	Lodger	M	W	25	Single	Alien	Yes	Yes	Austria-Hungary	Austria-Hungary	Austria-Hungary	Laborer	Railroad
			Mannah [Mannale] Luih	Lodger	M	W	23	Single	Alien	Yes	Yes	Austria-Hungary	Austria-Hungary	Austria-Hungary	Laborer	Railroad
			Sara [Savn]Pabich	Lodger	M	W	37	Single	Alien	Yes	No	Austria-Hungary	Austria-Hungary	Austria-Hungary	Laborer	Railroad
			Luic [Luie] Procosa	Lodger	M	W	35	Married	Alien	Yes	Yes	Austria-Hungary	Austria-Hungary	Austria-Hungary	Laborer	Railroad

1910 Federal Census Data continued

Block	Federal Census Addresses	Owned or Rented	Name	Relation to Head	Gender	Race	Age	Marital Status	Naturalization Status	Able to Read/Write	Able to Speak English	Birth Place	Father's Birthplace	Mother's Birthplace	Occupation	Industry
248	503 Havermale Ave. (cont.)		Sam Joch	Lodger	M	W	24	Single	Alien	No	No	Austria-Hungary	Austria-Hungary	Austria-Hungary	Laborer	Common
		Rented	Dan Dalson [Walson]	Lodger	M	W	24	Single	Alien	Yes	Yes	Austria-Hungary	Austria-Hungary	Austria-Hungary	Laborer	Common
			Pete Bennion [Bunnion]	Lodger	M	W	35	Married	Alien	No	No	Austria-Hungary	Austria-Hungary	Austria-Hungary	Laborer	Common
			Maria Procasa	Head	F	W	25	Married	Alien	No	No	Austria-Hungary	Austria-Hungary	Austria-Hungary	None	-
			Saria Procasa	Daughter	F	W	6	Single	Alien	No	No	Austria-Hungary	Austria-Hungary	Austria-Hungary	None	-
			Naga Procasa	Daughter	F	W	1	Single	Alien	No	No	Austria-Hungary	Austria-Hungary	Austria-Hungary	None	-
			Ely Insovich	Lodger	M	W	20	Single	Alien	No	No	Austria-Hungary	Austria-Hungary	Austria-Hungary	Laborer	Common
248	506 Howard St.	Owned	Shintaru Takoki	Head	M	Japanese	43	Married	Alien	Yes	Yes	Japan	Japan	Japan	Merchant	Grocery Store
			Jewel Takoki	Wife	F	Japanese	36	Married	Alien	Yes	Yes	Japan	Japan	Japan	None	-
			Minia Takoki	Daughter	F	Japanese	3	Single	-	-	Yes	Washington	Japan	Japan	-	-
		Rented	Yosakoro Kuinag	Head	M	Japanese	29	Married	Alien	Yes	Yes	Japan	Japan	Japan	Cook	Restaurant
		Rented	Funino [Funaino] Kuinag	Wife	F	Japanese	20	Married	Alien	Yes	No	Japan	Japan	Japan	None	-
			Norioki Kuinag	Son	M	Japanese	1	Single	-	-	-	Washington	Japan	Japan	-	-
		Rented	Fukimatsu Hirai	Head	M	Japanese	40	Married	Naturalized	Yes	Yes	Japan	Japan	Japan	Tailor	-
			Yoshi Hirai	Wife	F	Japanese	24	Married	Alien	Yes	No	Japan	Japan	Japan	None	-
			Leizo [Teizo] Hirai	Son	M	Japanese	1	Single	-	-	-	Washington	Japan	Japan	-	-
			Denjin Nishimura	Head	M	Japanese	28	Married	Alien	Yes	Yes	Japan	Japan	Japan	Laborer	Railroad

1910 Federal Census Data continued

Block	Federal Census Addresses	Owned or Rented	Name	Relation to Head	Gender	Race	Age	Marital Status	Naturalization Status	Able to Read/Write	Able to Speak English	Birth Place	Father's Birthplace	Mother's Birthplace	Occupation	Industry
248	506 Howard St. (cont).		Shigo Nishimura	Wife	F	Japanese	26	Married	Alien	Yes	No	Japan	Japan	Japan	None	-
			Jenemon Nanba	Lodger	M	Japanese	40	Married	Alien	Yes	No	Japan	Japan	Japan	Laborer	Railroad
		Rented	Nakaemon Hattori [Hattoru]	Lodger	M	Japanese	32	Single	Alien	Yes	Yes	Japan	Japan	Japan	Laborer	Railroad
			Tokechie Karingama	Lodger	M	Japanese	36	Single	Alien	Yes	Yes	Japan	Japan	Japan	Laborer	Railroad
			Wakie Itaya	Lodger	M	Japanese	32	Single	Alien	Yes	Yes	Japan	Japan	Japan	Porter	Hotel
			Sadazi [Tadazi] Knuda	Lodger	M	Japanese	35	Single	Alien	Yes	Yes	Japan	Japan	Japan	Laborer	Railroad
250	526 Washington St.	Rented	Jon [Dave] ^k Lind	Head	M	W	30	Single	-	Yes	Yes	Wisconsin	Sweden	Sweden	Laborer	Common
			Otto Niska	Lodger	M	W	37	Single	Papers Submitted	Yes	Yes	Finland	Finland	Finland	Laborer	Common
			McWilliams	Lodger	M	W	56	Widowed	-	Yes	Yes	New York	New York	New York	Carpenter	Building
			Geo Henry	Lodger	M	W	51	Single	-	Yes	Yes	Germany	Germany	Germany	Laborer	Common
			J. A. Nichills	Lodger	M	W	32	Single	-	Yes	Yes	Kentucky	Kentucky	Kentucky	Carpenter	Bridge
			Joe Mayer	Lodger	M	W	46	Single	Alien	Yes	No	Austria	Austria	Austria	Laborer	Railroad
			R. Gerlette	Lodger	M	W	33	Married	Alien	No	No	W. Italy ¹	W. Italy	W. Italy	Laborer	Railroad
			Frank Fandola	Lodger	M	W	26	Single	Alien	Yes	Yes	W. Italy	W. Italy	W. Italy	Laborer	Common
			George McGregor	Lodger	M	W	32	Widowed	-	Yes	Yes	Michigan	Ireland	Ireland	Cement Finisher	Saw Mill
			E. B. Anderson	Lodger	M	W	55	Single	-	Yes	Yes	Pennsylvania	Pennsylvania	Pennsylvania	Carpenter	Building
			M. E. Saxon	Lodger	M	W	23	Single	-	Yes	Yes	Oregon	Iowa	Iowa	Laborer	Common

^k [] denotes the researchers interpretation of the previous word/name as written on the Census Form.

¹ Census forms list this birthplace as “West Italian,” which we abbreviated to “W. Italy.”

1910 Federal Census Data continued

Block	Federal Census Addresses	Owned or Rented	Name	Relation to Head	Gender	Race	Age	Marital Status	Naturalization Status	Able to Read/Write	Able to Speak English	Birth Place	Father's Birthplace	Mother's Birthplace	Occupation	Industry
250	526 Washington St. (cont).		Ray Sayan [Saxon]	Lodger	M	W	19	Single	-	Yes	Yes	Oregon	Iowa	Iowa	Teamster	-
			John McClellon	Lodger	M	W	52	Widowed	Naturalized	Yes	Yes	Canada-English	Canada-English	Canada-English	Laborer	Farm
			Ele Sarnarzjad [Sarnarzija]	Lodger	M	W	50	Married	Alien	Yes	No	Austria	Austria	Austria	Laborer	Common
			Daniel Walser [Halser]	Lodger	M	W	55	Single	-	Yes	Yes	Massachusetts	Ireland	Ireland	Laborer	Common
			Louis Carlson	Lodger	M	W	37	Single	Papers Submitted	Yes	Yes	Sweden	Sweden	Sweden	Trackman	-
			Frank Jamison	Lodger	M	W	32	Single	-	Yes	Yes	New York	Ireland	New York	Blacksmith	-
			Geo Amoss	Lodger	M	W	33	Single	-	Yes	Yes	New York	England	England	Laborer	Common
			Harry Adams	Lodger	M	W	50	Single	-	Yes	Yes	New York	England	England	Plasterer	-
			Patrick Finn	Lodger	M	W	40	Single	Naturalized	Yes	Yes	Ireland	Ireland	Ireland	Miner	-
			John Carlson	Lodger	M	W	53	Single	Naturalized	Yes	Yes	Sweden	Sweden	Sweden	Laborer	Common
			E. McWilliams	Lodger	M	W	67	Widowed	-	Yes	Yes	New York	New York	New York	Carpenter	Building
			Otto Vorganson [Vorgenson]	Lodger	M	W	40	Single	Alien	Yes	Yes	Denmark	Denmark	Denmark	Blacksmith	Railroad
			F. Durwnet	Lodger	M	W	56	Single	Alien	Yes	Yes	France	France	France	Laborer	Common
			J. B. Chambers	Lodger	M	W	48	Widowed	Alien	Yes	Yes	Canada-English	Canada-English	Canada-English	Carpenter	Building
			Tom E. Kelly	Lodger	M	W	42	Single	-	Yes	Yes	New York	New York	New York	Cook	Restaurant
			W. E. Harris	Lodger	M	W	58	Single	Naturalized	Yes	Yes	England	England	England	Laborer	Common
			S. Olivce [Olives]	Lodger	M	W	28	Single	Alien	Yes	Yes	England	England	England	Laborer	Common
			Robert Morton	Lodger	M	W	42	Married	Naturalized	Yes	Yes	England	England	England	Laborer	Common
			J. H. Hurliman	Lodger	M	W	23	Single	Naturalized	Yes	Yes	Switzerland	Switzerland	Switzerland	Laborer	Common

1910 Federal Census Data continued

Block	Federal Census Addresses	Owned or Rented	Name	Relation to Head	Gender	Race	Age	Marital Status	Naturalization Status	Able to Read/Write	Able to Speak English	Birth Place	Father's Birthplace	Mother's Birthplace	Occupation	Industry
250	526 Washington St. (cont).		A. Purтинен	Lodger	M	W	36	Single	Naturalized	Yes	Yes	Finland	Finland	Finland	Laborer	Common
			C. A. H. Oldendorf	Lodger	M	W	43	Single	Naturalized	Yes	Yes	Germany	Germany	Germany	Construction	Eng. Dept. ^m
			John Flink	Lodger	M	W	41	Single	Naturalized	Yes	Yes	Sweden	Sweden	Sweden	Laborer	Common
			M. A. Barnas [Barnes]	Lodger	M	W	67	Single	-	Yes	Yes	Pennsylvania	Pennsylvania	Pennsylvania	Farmer	Retired
			Harvey Adams	Lodger	M	W	50	Single	-	Yes	Yes	New York	England	England	Laborer	Common
			A. M. Faulkan	Lodger	M	W	27	Single	Alien	Yes	Yes	England	England	England	Car Repairer	Railroad
			A. Holton	Lodger	M	W	31	Single	Papers Submitted	Yes	Yes	Norway	Norway	Norway	Laborer	Common
			David Strickler	Lodger	M	W	24	Single	-	Yes	Yes	Virginia	Virginia	Virginia	Laborer	Common
			James Barber	Lodger	M	W	30	Single	Alien	Yes	Yes	England	England	England	Laborer	Common
			John Linndbeck	Lodger	M	W	55	Single	Alien	Yes	Yes	Sweden	Sweden	Sweden	Laborer	Common
			Joe Vogel	Lodger	M	W	45	Single	Naturalized	Yes	Yes	Switzerland	Switzerland	Switzerland	Farmer	-
250	528 Washington St.	Rented	E. Winslow	Head	M	W	50	Single	-	Yes	Yes	Minnesota	Ohio	Ohio	Dragman	-
250	532 Washington St.	Rented	Y. Kondo	Head	M	W	23	Single	Alien	Yes	Yes	Japan	Japan	Japan	Restaurant	Business
			F. Hiras	Lodger	F	Japanese	23	Single	Alien	Yes	Yes	Japan	Japan	Japan	Cook	Restaurant
250	534 Washington St.	Rented	H. Masatomi	Head	M	Japanese	32	Married	Alien	Yes	Yes	Japan	Japan	Japan	Restaurant	Business
			Y. Masatomi	Wife	F	Japanese	27	Married	Alien	Yes	Yes	Japan	Japan	Japan	None	-
			E. Masatomi	Son	M	Japanese	12	Single	Alien	Yes	Yes	Japan	Japan	Japan	None	-
251	602 Washington	Rented	L. E. Storkey	Lodger	M	W	38	Single	-	Yes	Yes	Illinois	Ohio	Ohio	Farmer	-

^m “Eng. Dept.” probably refers to “Engineering Department.”

1910 Federal Census Data continued

Block	Federal Census Addresses	Owned or Rented	Name	Relation to Head	Gender	Race	Age	Marital Status	Naturalization Status	Able to Read/Write	Able to Speak English	Birth Place	Father's Birthplace	Mother's Birthplace	Occupation	Industry
	St.															
			W. H. Bartlett	Lodger	M	W	49	Single	-	Yes	Yes	Minnesota	New York	Canada-English	Carpenter	Building
			R. M. Nelson	Head	M	W	52	Single	Papers Submitted	Yes	Yes	Denmark	Denmark	Denmark	Clerk	Rooming House
			Wm. ⁿ [William] Fergeson	Lodger	M	W	49	Single	-	Yes	Yes	Illinois	Ohio	Illinois	Laborer	Common
			Louis Matsch	Lodger	M	W	55	Single	Naturalized	Yes	Yes	Germany	Germany	Germany	Laborer	Common
			Geo Stickler	Lodger	M	W	20	Single	Papers Submitted	Yes	Yes	Austria-German	Austria-German	Austria-German	Laborer	Common
			John Boyle	Lodger	M	W	48	Single	Naturalized	Yes	Yes	Ireland	Ireland	Ireland	Laborer	Common
			John Mesnley	Lodger	M	W	18	Single	Alien	Yes	Yes	Ireland	Ireland	Ireland	Laborer	Common
			M. J. Doherty	Lodger	M	W	31	Single	Naturalized	Yes	Yes	Ireland	Ireland	Ireland	Laborer	Common
			Leo [Tos.] Henteeheiter	Lodger	M	W	55	Single	Naturalized	Yes	Yes	Austria-German	Austria-German	Austria-German	Gardener	-
			Heppelyte Estrade	Lodger	M	W	34	Married	Papers Submitted	Yes	Yes	France	France	France	Laundry Business	-
			Walter A. Mattice	Lodger	M	W	21	Single	Alien	Yes	Yes	Canada-French	Canada-French	Canada-French	Fireman	Locomotive
			D. D. Anderson	Lodger	M	W	55	Single	-	Yes	Yes	Pennsylvania	Pennsylvania	Pennsylvania	Carpenter	Building
			Edward Harley	Lodger	M	W	49	Single	-	Yes	Yes	Missouri	Germany	Germany	Blacksmith	-
			Viking Johnson	Lodger	M	W	52	Single	Naturalized	Yes	Yes	Norway	Norway	Norway	Laborer	Common
			W. W. Moyer	Lodger	M	W	64	Single	-	Yes	Yes	Pennsylvania	Pennsylvania	Pennsylvania	Laborer	Common
			John Ryan	Lodger	M	W	48	Single	Alien	Yes	Yes	Ireland	Ireland	Ireland	Laborer	Common
			Wm. [William] R. Ball	Lodger	M	W	52	Married	-	Yes	Yes	Ohio	Ohio	Ohio	Book Keeper	Jewelers

ⁿ “Wm.” is a common abbreviation for “William.”

1910 Federal Census Data continued

Block	Federal Census Addresses	Owned or Rented	Name	Relation to Head	Gender	Race	Age	Marital Status	Naturalization Status	Able to Read/Write	Able to Speak English	Birth Place	Father's Birthplace	Mother's Birthplace	Occupation	Industry
251	602 Washington St. (cont).		W. H. Feely	Lodger	M	W	62	Single	-	Yes	Yes	Missouri	Ohio	Ohio	Laborer	Common
			Claude Dorisor [Doriser]	Lodger	M	W	17	Single	-	Yes	Yes	Minnesota	Canada-English	Canada-English	Laborer	Common
			Cas Heald	Lodger	M	W	22	Single	Naturalized	Yes	Yes	Sweden	Sweden	Sweden	Laborer	Common
			Jack Coty	Lodger	M	W	29	Single	Alien	Yes	Yes	Canada-English	Canada-English	Canada-English	Woodsman	Woods
			Frank Louisa	Lodger	M	W	22	Single	Alien	No	Yes	W. Italy	W. Italy	W. Italy	Laborer	Common
			Peter Peterson	Lodger	M	W	51	Single	Naturalized	Yes	Yes	Norway	Norway	Norway	Laborer	Common
			Lester McNutt	Lodger	M	W	22	Single	-	Yes	Yes	Massachusetts	Canada-English	Ireland	Laborer	Common
			William Currell	Lodger	M	W	26	Single	-	Yes	Yes	Wisconsin	England	England	Laborer	Common
			M. J. Petziwiater	Lodger	M	W	26	Single	Papers Submitted	Yes	Yes	Austria	Austria	Austria	Fireman	Locomotive
			Bill Pacot	Lodger	M	W	24	Single	Papers Submitted	Yes	Yes	W. Italy	W. Italy	W. Italy	Laborer	Common
			Jack William	Head	M	W	28	Married	-	Yes	Yes	Illinois	Illinois	Illinois	Clerk	Hotel
			Mattie William	Wife	F	W	22	Married	-	Yes	Yes	Idaho	Indiana	Indiana	None	-
			Eugime [Eugine] Newbury	Lodger	M	W	42	Single	-	Yes	Yes	Michigan	England	Canada-English	Farmer	-
			E. R. Thomas	Lodger	M	W	28	Single	Alien	Yes	Yes	Wales	Wales	Wales	Cement Worker	-
			T. Ward	Lodger	M	W	34	Single	Naturalized	Yes	Yes	Ireland	Ireland	Ireland	Laborer	Common
			Dudley E. Wilson	Lodger	M	W	30	Single	-	Yes	Yes	Wisconsin	Wisconsin	Wisconsin	Laborer	Common
			William Fife	Lodger	M	W	36	Single	Papers Submitted	Yes	Yes	Germany	Germany	Germany	Laborer	Common
			Geo N. Levering	Lodger	M	W	39	Single	-	Yes	Yes	Kansas	Pennsylvania	Canada-English	Laborer	Common
251	602 Washington St. (cont.)		Frank Anderson	Lodger	M	W	48	Single	Naturalized	Yes	Yes	Scotland	Scotland	Scotland	Laborer	Mill Work

1910 Federal Census Data continued

Block	Federal Census Addresses	Owned or Rented	Name	Relation to Head	Gender	Race	Age	Marital Status	Naturalization Status	Able to Read/Write	Able to Speak English	Birth Place	Father's Birthplace	Mother's Birthplace	Occupation	Industry
			L. [I.] H. Rogan	Lodger	M	W	44	Single	-	Yes	Yes	Massachusetts	Ireland	Ireland	Foreman	Section
			Nick Chea [Chia]	Lodger	M	W	29	Married	Alien	Yes	Yes	Austria	Austria	Austria	Proprietor	Boarding House
			Olaf Stone	Lodger	M	W	58	Single	Alien	Yes	Yes	Sweden	Sweden	Sweden	Laborer	Railroad
			Oliver Fawcett	Lodger	M	W	31	Single	-	Yes	Yes	Indiana	England	Kentucky	Salesman	-
			P. J. Madden	Lodger	M	W	58	Married	Naturalized	Yes	Yes	Ireland	Ireland	Ireland	Laborer	Railroad
			Steven Savage	Lodger	M	W	29	Married	Alien	Yes	Yes	Austria	Austria	Austria	Laborer	Railroad
			Chas Ross	Lodger	M	W	30	Single	Alien	Yes	Yes	France	France	France	Cook	Restaurant
			Steve Bruish	Lodger	M	W	34	Married	Alien	Yes	Yes	Austria	Austria	Austria	Laborer	Common
			Dunitor Thorot	Lodger	M	W	33	Married	Alien	Yes	Yes	Austria	Austria	Austria	Laborer	Common
			John Smith	Lodger	M	W	35	Married	Alien	Yes	Yes	Austria	Austria	Austria	Laborer	Common
			Pete Dukich	Lodger	M	W	25	Single	Alien	Yes	Yes	Austria	Austria	Austria	Laborer	Common
			L. C. Mason	Lodger	M	W	27	Married	-	Yes	Yes	Tennessee	Tennessee	Tennessee	Laborer	Dairy Farm
			Christ Evinovich	Lodger	M	W	23	Single	Naturalized	Yes	Yes	Turkey	Turkey	Turkey	Laborer	Common
			Pete Diasinvich	Lodger	M	W	17	Single	Alien	Yes	Yes	Montenegro	Montenegro	Montenegro	Laborer	Common
			S. Hodgson	Lodger	M	W	29	Single	-	Yes	Yes	Iowa	New York	Illinois	Machinist	-
			Alexander Blue	Lodger	M	W	42	Single	-	Yes	Yes	Massachusetts	Ireland	Ireland	Waiter	Hotel
			C. P. Shoun [Shawn]	Lodger	M	W	51	Single	-	Yes	Yes	Tennessee	Tennessee	Tennessee	Laborer	Common
			John Pieai [Piesi]	Lodger	M	W	21	Single	Alien	Yes	Yes	Germany	Germany	Germany	Laborer	Mines
			Hans Hanson	Lodger	M	W	44	Single	Naturalized	Yes	Yes	Norway	Norway	Norway	Laborer	Common
			Henry F. Hulet	Lodger	M	W	39	Widowed	-	Yes	Yes	Ohio	New York	Ohio	Laborer	Common
251	602 Washington	Rented	John Patui	Lodger	M	W	40	Single	Alien	Yes	Yes	W. Italy	W. Italy	W. Italy	Laborer	Railroad

1910 Federal Census Data continued

Block	Federal Census Addresses	Owned or Rented	Name	Relation to Head	Gender	Race	Age	Marital Status	Naturalization Status	Able to Read/Write	Able to Speak English	Birth Place	Father's Birthplace	Mother's Birthplace	Occupation	Industry
	St. (cont.).															
			Fred Wood	Lodger	M	W	22	Single	Alien	Yes	Yes	Canada-English	Canada-English	Canada-English	Laborer	Railroad
			Albert Edmonds	Lodger	M	W	30	Single	Alien	Yes	Yes	Canada-English	Canada-English	Canada-English	Laborer	Railroad
			Thos L. Murray	Lodger	M	W	34	Single	-	Yes	Yes	Iowa	Iowa	New York	Farmer	-
			George A. Ryan	Lodger	M	W	24	Single	-	Yes	Yes	Illinois	Pennsylvania	Illinois	Timekeeper	Railroad
			W. H. Gabesis	Lodger	M	W	42	Single	-	Yes	Yes	North Dakota	Minnesota	Minnesota	Farmer	-
			David Johnson	Lodger	M	W	45	Single	Naturalized	Yes	Yes	Sweden	Sweden	Sweden	Laborer	Common
			John Garven	Lodger	M	W	62	Single	Alien	Yes	Yes	Ireland	Ireland	Ireland	Truckman	-
			Albert Ahlwards	Lodger	M	W	22	Single	-	Yes	Yes	Iowa	Germany	Germany	Farmer	-
			Lara [Sam] Sornson	Lodger	M	W	52	Single	Papers Submitted	Yes	Yes	Denmark	Denmark	Denmark	Laborer	Common
			William Barns [Burns]	Lodger	M	W	39	Single	Alien	Yes	Yes	Scotland	Scotland	Scotland	Laborer	Common
			Gust Hohler [Kahler]	Lodger	M	W	44	Single	Alien	Yes	Yes	Germany	Germany	Germany	Fireman	Railroad
			Ale Nelson	Lodger	M	W	54	Single	Naturalized	Yes	Yes	Norway	Norway	Norway	Laborer	Common
			Peter Siebin	Lodger	M	W	45	Married	Alien	Yes	Yes	Sweden	Sweden	Sweden	Brakeman	Railroad
			Patrick Coffry	Lodger	M	W	48	Single	Alien	Yes	Yes	Canada-English	Canada-English	Canada-English	Laborer	Railroad
			Calvin Cavanaugh	Lodger	M	W	51	Single	Alien	Yes	Yes	Ireland	Ireland	Ireland	Laborer	Railroad
			Wilber E. Criden	Lodger	M	W	58	Single	-	Yes	Yes	Indiana	Germany	Germany	Laborer	Railroad
			John Young	Lodger	M	W	70	Single	Naturalized	Yes	Yes	Scotland	Scotland	Scotland	Laborer	Common
251	602 Washington St. (cont.).	Rented	Chas Comp	Lodger	M	W	49	Single	-	Yes	Yes	Michigan	New York	New York	Laborer	Common

1910 Federal Census Data continued

Block	Federal Census Addresses	Owned or Rented	Name	Relation to Head	Gender	Race	Age	Marital Status	Naturalization Status	Able to Read/Write	Able to Speak English	Birth Place	Father's Birthplace	Mother's Birthplace	Occupation	Industry
			Wellington McBride	Lodger	M	W	47	Single	-	Yes	Yes	Ohio	Virginia	Ohio	Laborer	Common
			Louis E. Heming	Lodger	M	W	33	Single	-	Yes	Yes	Illinois	Germany	Germany	Laborer	Common
			Dave Ellis	Lodger	M	W	48	Married	Alien	No	Yes	Austria	Austria	Austria	Laborer	Common
			Carl Sarnenberg	Lodger	M	W	24	Single	-	Yes	Yes	Wisconsin	Germany	Germany	Laborer	Nursery Man
			F. E. Thurston	Lodger	M	W	22	Single	-	Yes	Yes	Minnesota	Pennsylvania	Minnesota	Laborer	Common
			James Jenson	Lodger	M	W	56	Single	Naturalized	Yes	Yes	Denmark	Denmark	Denmark	Laborer	Farm
			Jasper Black	Lodger	M	W	20	Single	-	Yes	Yes	New York	New York	New York	Laborer	Railroad
			Chas Koysom	Lodger	M	W	22	Single	Alien	Yes	Yes	Austria	Austria	Austria	Laborer	Farm
			Andrew Anderson	Lodger	M	W	24	Single	-	Yes	Yes	Illinois	Denmark	Denmark	Laborer	Common
			Ole Hanson	Lodger	M	W	22	Single	Papers Submitted	Yes	Yes	Norway	Norway	Norway	Laborer	Common
			Levi Blevins	Lodger	M	W	40	Single	-	Yes	Yes	Ohio	North Carolina	Ohio	Fireman	Railroad
			John Bond	Lodger	M	W	63	Single	-	Yes	Yes	Maine	England	England	Shoe Maker	-
			Joe Slabivch	Lodger	M	W	35	Married	Alien	Yes	Yes	Austria	Austria	Austria	Laborer	Common
			Mat Schi	Lodger	M	W	24	Single	Alien	Yes	Yes	Austria	Austria	Austria	Laborer	Common
			Perler Garevich	Lodger	M	W	25	Single	Alien	Yes	Yes	Austria	Austria	Austria	Laborer	Common
			Bernardino Santia	Lodger	M	W	48	Married	Alien	Yes	Yes	W. Italy	W. Italy	W. Italy	Laborer	Common
			Fred Peterson	Lodger	M	W	27	Single	Naturalized	Yes	Yes	Denmark	Denmark	Denmark	Barber	-
			Mike Emel	Lodger	M	W	25	Married	Alien	Yes	Yes	Austria	Austria	Austria	Laborer	Common
251	602 Washington St. (cont.).	Rented	Joseph Crotti	Lodger	M	W	42	Single	Naturalized	Yes	Yes	Switzerland	Switzerland	Switzerland	Stone Cutter	Marble
			Steve Walich	Lodger	M	W	36	Married	Alien	No	Yes	Austria	Austria	Austria	Laborer	Common

1910 Federal Census Data continued

Block	Federal Census Addresses	Owned or Rented	Name	Relation to Head	Gender	Race	Age	Marital Status	Naturalization Status	Able to Read/Write	Able to Speak English	Birth Place	Father's Birthplace	Mother's Birthplace	Occupation	Industry
			Daniel Sukich	Lodger	M	W	26	Single	Alien	No	No	Austria	Austria	Austria	Laborer	Common
			Milos Grabisch	Lodger	M	W	28	Married	Alien	No	No	Austria	Austria	Austria	Laborer	Common
			Anges [Angus] McDrugol	Lodger	M	W	43	Single	Naturalized	Yes	Yes	Scotland	Scotland	Scotland	Laborer	Railroad
			Anthony Spacil	Lodger	M	W	29	Single	Naturalized	Yes	Yes	Austria	Austria	Austria	Laborer	Railroad
			Thomas Sllis	Lodger	M	W	40	Single	-	Yes	Yes	New York	California	California	Plumber	-
			John McAdams	Lodger	M	W	26	Single	Naturalized	Yes	Yes	Scotland	Scotland	Scotland	Teamster	-
			John Shomer	Lodger	M	W	32	Married	-	Yes	Yes	Wisconsin	New York	Germany	Bartender	Saloon
			G. Hartnell	Lodger	M	W	42	Single	-	Yes	Yes	Massachusetts	Ireland	Ireland	Waiter	Restaurant
			Sylvester Miller	Lodger	M	W	32	Single	Naturalized	Yes	Yes	Canada-French	Canada-French	Canada-French	Laborer	Common
			Carl Noegel [Norgel]	Lodger	M	W	56	Single	Naturalized	Yes	Yes	Germany	Germany	Germany	Farmer	-
Unk	40 Havermale Is.	Rented	Ely Mardic [Mandic]	Head	M	W	24	Single	Alien	Yes	Yes	Austria-Hungary	Austria-Hungary	Austria-Hungary	Boarding House	Proprietor
			Mike Olic	Lodger	M	W	26	Married	Alien	Yes	No	Austria-Hungary	Austria-Hungary	Austria-Hungary	Laborer	Railroad
			Jae [Joe] Mandic	Lodger	M	W	45	Married	Alien	No	No	Austria-Hungary	Austria-Hungary	Austria-Hungary	Laborer	Railroad
			Dmitar Kokos	Lodger	M	W	31	Single	Alien	No	No	Austria-Hungary	Austria-Hungary	Austria-Hungary	Laborer	Railroad
			Sova Susa	Lodger	M	W	21	Single	Alien	Yes	No	Austria-Hungary	Austria-Hungary	Austria-Hungary	Laborer	Railroad
			Ed Susa	Lodger	M	W	46	Married	Alien	Yes	No	Austria-Hungary	Austria-Hungary	Austria-Hungary	Laborer	Railroad
Unk	40 Havermale Is. Continued	Rented	Mike Cici	Lodger	M	W	32	Single	Alien	No	No	Austria-Hungary	Austria-Hungary	Austria-Hungary	Laborer	Railroad

1910 Federal Census Data continued

Block	Federal Census Addresses	Owned or Rented	Name	Relation to Head	Gender	Race	Age	Marital Status	Naturalization Status	Able to Read/Write	Able to Speak English	Birth Place	Father's Birthplace	Mother's Birthplace	Occupation	Industry
			Mike Papovic	Lodger	M	W	33	Single	Alien	No	No	Austria-Hungary	Austria-Hungary	Austria-Hungary	Laborer	Railroad
			Mike Susa	Lodger	M	W	25	Single	Alien	Yes	No	Austria-Hungary	Austria-Hungary	Austria-Hungary	Laborer	Railroad
Unk	48 Havermale Is.	Rented	Sam Martich	Head	M	W	30	Married	Alien	No	No	Austria-Hungary	Austria-Hungary	Austria-Hungary	Laborer	Railroad
			Melka [Milka] Martich	Wife	F	W	22	Married	Alien	No	No	Austria-Hungary	Austria-Hungary	Austria-Hungary	None	-
Unk	50 Havermale Is.	Rented	Nick Pegivich	Head	M	W	30	Married	Alien	Yes	Yes	Austria-Hungary	Austria-Hungary	Austria-Hungary	Boarding House	-
			Mike Rogich	Lodger	M	W	30	Single	Alien	Yes/No ^o	No	Austria-Hungary	Austria-Hungary	Austria-Hungary	Laborer	Railroad
			Mike Krebich	Lodger	M	W	32	Single	Alien	Yes	No	Austria-Hungary	Austria-Hungary	Austria-Hungary	Laborer	Railroad
			Ely Patrick	Lodger	M	W	20	Single	Alien	Yes	No	Austria-Hungary	Austria-Hungary	Austria-Hungary	Laborer	Railroad
			Mike Patrick	Lodger	M	W	22	Single	Alien	Yes	No	Austria-Hungary	Austria-Hungary	Austria-Hungary	Laborer	Railroad
			Mick Novich	Lodger	M	W	18	Single	Alien	Yes	No	Austria-Hungary	Austria-Hungary	Austria-Hungary	Laborer	Railroad
252	315 Alki Ave [Havermale Is.]	Rented	W. R. Smith	Head	M	W	56	Single	-	Yes	Yes	Oregon	Virginia	New Jersey	Mechanic	-
			Henry Houston	Lodger	M	W	26	Single	-	Yes	Yes	Michigan	Michigan	Michigan	Salesman	-
			Jake R. Jacobson	Lodger	M	W	37	Single	Alien	Yes	Yes	Sweden	Sweden	Sweden	Laborer	Common
Unk	315 Havermale Is. Continued	Rented	J. Carles	Lodger	M	W	33	Single	-	Yes	Yes	Minnesota	Germany	Germany	Laborer	Common
			Wolf Alexander	Lodger	M	W	50	Divorced	Naturalized	Yes	Yes	Germany	Germany	Germany	Blacksmith	-

^o This individual is listed on the Census Form as being able to read but not write.

1910 Federal Census Data continued

Block	Federal Census Addresses	Owned or Rented	Name	Relation to Head	Gender	Race	Age	Marital Status	Naturalization Status	Able to Read/Write	Able to Speak English	Birth Place	Father's Birthplace	Mother's Birthplace	Occupation	Industry
			Peter Arr	Lodger	M	W	23	Single	-	Yes	Yes	Missouri	Missouri	Missouri	Teamster	-
			Chas Fisher	Lodger	M	W	37	Single	-	Yes	Yes	Pennsylvania	Germany	Germany	Baker	Baking
			William H. Carroll	Lodger	M	W	43	Single	-	Yes	Yes	Maine	Ireland	Ireland	Brakeman	Railroad
			Ole Hogan	Lodger	M	W	35	Single	Papers Submitted	Yes	Yes	Norway	Norway	Norway	Laborer	Woods

1920 Federal Census Data

Block	Federal Census Addresses	Owned or Rented	Name	Relation to Head	Gender	Race	Age	Marital Status	Naturalization Status	Able to Read/Write	Able to Speak English	Birth Place	Father's Birthplace	Mother's Birthplace	Occupation	Industry
3	724 Trent Ave.	Rented	John H. Barncoat	Head	M	W	59	Married	Naturalized	Yes	Yes	England	England	England	Miner	Silver ned [sp?]
			Avis W. Barncoat	Wife	F	W	58	Married	-	Yes	Yes	Massachusetts	Maine	New Hampshire	None	None
			Howard Barncoat	Son	M	W	18	Single	-	Yes	Yes	Montana	England	Massachusetts	None	None
			John D. Hudson	Head	M	W	55	Married	-	Yes	Yes	New York	NA	NA	Naturalist	Specimens [Specimens]
			Bridget Hudson	Wife	F	W	58	Married	-	Yes	Yes	Michigan	NA	NA	Housewife	
			Joel D. Edwards	Lodger	M	W	41	Widow	-	Yes	Yes	Missouri	Missouri	Missouri	Caretaker	House
			Thorn W. Tolman	Head	M	W	68	Married	-	Yes	Yes	Iowa	Maine	Ohio	Photographer	Studio
			Emily Tolman	Wife	F	W	28	Married	-	Yes	Yes	Ohio	Massachusetts	New York	Photographer	Studio
			H. H. Weaver	Lodger	M	W	26	Single	-	Yes	Yes	Indiana	Indiana	Missouri	Salesman	Dry Goods
			Orpah N. Motz	Lodger	F	W	30	Single	-	Yes	Yes	Iowa	Russia	California	Stenographer	Office
			R. R. Wallace	Lodger	M	W	32	Single	-	Yes	Yes	Tennessee	Tennessee	Tennessee	Conductor	St R R
			Frances M. Eaton	Head	F	W	34	Divorced	-	Yes	Yes	Minnesota	Iowa	Minnesota	Cashier	Restaurant
			Evaline M. Eaton	Daughter	F	W	12	Single	-	Yes	Yes	Washington	Illinois	Minnesota	None	None
			Arthur Eaton	Son	M	W	15	Single	-	Yes	Yes	Washington	Illinois	Minnesota	None	None
			J. E. Clary	Head	M	W	35	Married	-	Yes	Yes	Minnesota	United States	United States	Bakeman [Brakeman]	Rail Road
			Elmer R. Moe	Lodger	M	W	33	Single	-	Yes	Yes	Minnesota	Norway	Sweden	Moulder	Iron Work
			John Doyle	Lodger	M	W	36	Single	-	Yes	Yes	New York	Ireland	Ireland	Laborer	
			Theo Ruyer	Lodger	M	W	45	Married	Naturalized	Yes	Yes	Germany	Germany	Germany	Street R R	Sidesman [sp?]
			Edith Navarre	Lodger	F	W	36	Single	-	Yes	Yes	Michigan	Michigan	Michigan	Bookkeeper	Limpe Co.

1920 Federal Census Data continued

Block	Federal Census Addresses	Owned or Rented	Name	Relation to Head	Gender	Race	Age	Marital Status	Naturalization Status	Able to Read/Write	Able to Speak English	Birth Place	Father's Birthplace	Mother's Birthplace	Occupation	Industry
3	724 Trent Ave. (cont.)	Rented	Anna Chirstophrson [Christopherson]	Lodger	F	W	32	Single	-	Yes	Yes	Michigan	Denmark	Denmark	Stenographer	Office
			H. C. Merls	Lodger	M	W	38	Single	Naturalized	Yes	Yes	Germany	Germany	Germany	Bookkeeper	Laundry
			Stewart Wilson	Head	M	W	27	Married	-	Yes	Yes	Michigan	United States	United States	Cook	Restaurant
			Verathy E. Wilson	Wife	F	W	28	Married	Naturalized	Yes	Yes	Canada	Germany	Germany	Waitress	Restaurant
5	420 Trent Ave.	Rented	Laue [Laur] William	Head	M	W	34	Single	-	Yes	Yes	California	California	Missouri	Carpenter	Bridge
250	526 Washington St.	Rented	Anton Attenun	Head	M	W	53	Married	Naturalized	Yes	Yes	Germany	Germany	Germany	Keeper	Hotel
			Per [Prn.] Lindman	Lodger	M	W	63	Single	Alien	Yes	Yes	Sweden	Sweden	Sweden	Laborer	Logging Camp
			Chas Classon	Lodger	M	W	58	Single	-	Yes	Yes	Michigan	Ohio	Michigan	Laborer	Logging Camp
			Otto Urban	Lodger	M	W	48	Single	-	Yes	Yes	Wisconsin	Germany	Germany	Teamster	Public Works
			John Winnick	Lodger	M	W	25	Single	Alien	Yes	Yes	Austria	Austria	Austria	Laborer	Farm
			Chas Rowecker	Lodger	M	W	51	Single	Papers Submitted	Yes	Yes	Germany	Germany	Germany	Laborer	Logging Camp
			Edwin McWilliams	Lodger	M	W	76	Widowed	-	Yes	Yes	New York	New York	New York	Contractor	Carpenter
			Lee [Lam] Lang	Lodger	M	W	66	Single	-	Yes	Yes	Iowa	Ohio	Indiana	Laborer	Farm
			Louis Young	Lodger	M	W	47	Single	-	Yes	Yes	Maryland	Maryland	Virginia	Laborer	Logging Camp
			James Quintan	Lodger	M	W	63	Single	-	Yes	Yes	New York	Ireland	Ireland	Laborer	Railroad Cars
			Jay Kies [Kins]	Lodger	M	W	51	Single	-	Yes	Yes	Michigan	United States	United States	Laborer	Farm

1920 Federal Census Data continued

Block	Federal Census Addresses	Owned or Rented	Name	Relation to Head	Gender	Race	Age	Marital Status	Naturalization Status	Able to Read/ Write	Able to Speak English	Birth Place	Father's Birthplace	Mother's Birthplace	Occupation	Industry
250	526 Washington St. (cont.)	Rented	Jas [James] Mccarthy	Lodger	M	W	72	Widowed	-	Yes	Yes	New York	Ireland	Ireland	Laborer	Railroad Cars
			Wm. [William] Flannagan	Lodger	M	W	70	Single	-	Yes	Yes	Pennsylvania	Ireland	Ireland	Laborer	Railroad Cars
			Claude Crutchfield	Lodger	M	W	34	Single	-	Yes	Yes	Iowa	Iowa	Iowa	Laborer	Public Works
			C. C. Curran	Lodger	M	W	48	Single	-	Yes	Yes	Minnesota	Ireland	England	Laborer	Logging Camp
			F. J. Young	Lodger	M	W	40	Single	-	Yes	Yes	California	California	New York	Laborer	Logging Camp
			Emil Rihards	Lodger	M	W	47	Single	Papers Submitted	Yes	Yes	Switzerland	Switzerland	Switzerland	Laborer	Logging Camp
			Robt. [Robert] Galerthurl	Lodger	M	W	35	Single	Alien	Yes	Yes	Switerland	Switzerland	Switzerland	Laborer	Logging Camp
			Cin. Hughes	Lodger	M	W	59	Single	-	Yes	Yes	Virginia	Virginia	Virginia	Laborer	Farm
			Cin. Lafferty	Lodger	M	W	66	Single	-	Yes	Yes	Kentucky	Illinois	South Carolina	Cook	Restaurant
			Joe McClasky	Lodger	M	W	55	Single	Alien	Yes	Yes	Ireland	Ireland	Ireland	Laborer	Logging Camp
			T. S. Wilson	Lodger	M	W	30	Single	-	Yes	Yes	Missouri	Missouri	Missouri	Salesman	Clothing
			Geo Stratton	Lodger	M	W	48	Single	-	Yes	Yes	Missouri	Missouri	Kansas	Laborer	Logging Camp
			J. L. Clark	Lodger	M	W	56	Single	-	Yes	Yes	Kentucky	Kentucky	Missouri	Laborer	Logging Camp
			Amos Cherry	Lodger	M	W	29	Single	-	Yes	Yes	Ohio	Ohio	Ohio	Dishwasher	Restaurant
			Halvor Syverson	Lodger	M	W	58	Single	-	Yes	Yes	Wisconsin	Norway	Norway	Laborer	Logging Camp

1920 Federal Census Data continued

Block	Federal Census Addresses	Owned or Rented	Name	Relation to Head	Gender	Race	Age	Marital Status	Naturalization Status	Able to Read/Write	Able to Speak English	Birth Place	Father's Birthplace	Mother's Birthplace	Occupation	Industry
250	526 Washington St. (cont.)	Rented	Josh Pappa	Lodger	M	W	58	Single	Alien	Yes	Yes	Germany	Germany	Germany	Laborer	Logging Camp
			Christian Marks	Lodger	M	W	66	Single	Naturalized	Yes	Yes	Germany	Germany	Germany	Laborer	Logging Camp
			A. F. Althouse	Lodger	M	W	47	Single	-	Yes	Yes	Pennsylvania	Pennsylvania	Pennsylvania	Carpenter	Bridge
251	602 Washington St.	Rented	Rosuna Janassen	Head	M	W	51	Single	Naturalized	Yes	Yes	Norway	Norway	Norway	Keeper	Hotel
			Mike Zers [Sirs]	Lodger	M	W	42	Single	Papers Submitted	Yes	Yes	Russia	Russia	Russia	Cook	Restaurant
			C. A. Rarick	Lodger	M	W	62	Single	-	Yes	Yes	Illinois	New York	New York	Laborer	Farm
			John Klinger	Lodger	M	W	72	Single	-	Yes	Yes	Pennsylvania	Pennsylvania	Pennsylvania	Laborer	Logging Camp
			E. J. Alstrum	Lodger	M	W	35	Single	-	Yes	Yes	Kansas	Sweden	Colorado	Laborer	Logging Camp
			J. J. Sweeney	Lodger	M	W	57	Single	-	Yes	Yes	Massachusetts	Massachusetts	Massachusetts	Teamster	Railroad Cars
			Geo Buckle	Lodger	M	W	64	Widowed	-	Yes	Yes	California	Germany	Germany	Laborer	Saw Mills
			Hans A. Hildahl	Lodger	M	W	45	Single	Alien	Yes	Yes	Norway	Norway	Norway	Laborer	Farm
			John Hanson	Lodger	M	W	54	Single		Yes	Yes	Iowa	Norway	Norway	Laborer	Logging Camp
			H. Miller	Lodger	M	W	57	Single	No ^r	Yes	Yes	Holland	Holland	Holland	Laborer	Logging Camp
			Rudolf Bartle	Lodger	M	W	43	Single	Alien	Yes	Yes	Germany	Germany	Germany	Tin Smith	Traveling Shop

^r Unclear what “No” means here.

1920 Federal Census Data continued

Block	Federal Census Addresses	Owned or Rented	Name	Relation to Head	Gender	Race	Age	Marital Status	Naturalization Status	Able to Read/Write	Able to Speak English	Birth Place	Father's Birthplace	Mother's Birthplace	Occupation	Industry
251	602 Washington St. (cont.)	Rented	Anne [sp?] Johnson	Lodger	M	W	59	Single	Papers Submitted	Yes	Yes	Sweden	Sweden	Sweden	Laborer	Railroad Cars
			Paul Proehn	Lodger	M	W	58	Single	Papers Submitted	Yes	Yes	Germany	Germany	Germany	Laborer	Railroad Cars
			Chas Miller	Lodger	M	W	41	Single	Papers Submitted	Yes	Yes	Austria	Austria	Austria	Laborer	Logging Camp
			Gust Carlson	Lodger	M	W	51	Single	Naturalized	Yes	Yes	Sweden	Sweden	Sweden	Laborer	Logging Camp
			Albin Peterson	Lodger	M	W	58	Single	Alien	Yes	Yes	Sweden	Sweden	Sweden	Laborer	Logging Camp
			Sam Olson	Lodger	M	W	59	Single	Papers Submitted	Yes	Yes	Norway	Norway	Norway	Laborer	Logging Camp
			Geo Randal	Lodger	M	W	56	Married	-	Yes	Yes	New York	New York	Pennsylvania	Laborer	Placer Mine
			Robert Baker	Lodger	M	W	40	Single	Alien	Yes	Yes	Germany	Germany	Germany	Laborer	Farm
			Chris Fatherlas	Lodger	M	W	64	Single	-	Yes	Yes	Wisconsin	Germany	Germany	Laborer	Logging Camp
			Curtis Bauenns	Lodger	M	W	45	Single	-	Yes	Yes	Pennsylvania	Pennsylvania	Pennsylvania	Laborer	Logging Camp
			Can Van Bruggen	Lodger	M	W	31	Single	-	Yes	Yes	Iowa	Holland	Holland	Laborer	Farm
			C. E. Holmes [sp?]	Lodger	M	W	58	Single	Alien	Yes	Yes	Sweden	Sweden	Sweden	Laborer	Logging Camp
			Frank Uclson	Lodger	M	W	46	Single	Papers Submitted	Yes	Yes	Sweden	Sweden	Sweden	Laborer	Logging Camp
			Emil Lehr	Lodger	M	W	50	Single	Naturalized	Yes	Yes	Germany	Germany	Germany	Laborer	Farm
			Victor Johnson	Lodger	M	W	61	Single	Naturalized	Yes	Yes	Norway	Norway	Norway	Laborer	Railroad Construction
252	436 Alki St.	Rented	Sophie M. Lavell	Head	F	W	52	Widowed	-	Yes	Yes	Massachusetts	Massachusetts	Massachusetts	Cook	Farm

1920 Federal Census Data continued

Block	Federal Census Addresses	Owned or Rented	Name	Relation to Head	Gender	Race	Age	Marital Status	Naturalization Status	Able to Read/ Write	Able to Speak English	Birth Place	Father's Birthplace	Mother's Birthplace	Occupation	Industry
252	[4]40 ^s Alki St.	Rented	Nick Chicka	Head	M	W	39	Married	Alien	No	No	Serbia	Serbia	Serbia	Laborer	Street Rw[sp?]
			Anne Chicka	Wife	F	W	37	Married	Alien	Yes	Yes	Serbia	Serbia	Serbia	NA	NA
			George Chicka	Son	M	W	5	Single	-			Washington	Serbia	Serbia	NA	NA
			Mike Chicka	Son	M	W	4	Single	-			Washington	Serbia	Serbia	NA	NA
			Elix [Felix] Mauderle	Lodger	M	W	35	Single	Papers Submitted	Yes	Yes	Serbia	Serbia	Serbia	Laborer	Logging Camp
			Vid Indich	Lodger	M	W	58	Married	Alien	Yes	Yes	Serbia	Serbia	Serbia	Laborer	Street Rw[Sp?]
252	[4]48Alki St.	Rented	Chas Thomas	Head	M	W	43	Single	Alien	Yes	Yes	England	England	England	Laborer	Quartz Mine
			R. L. Jewett	Lodger	M	W	59	Single	-	Yes	Yes	New Hampshire	New Hampshire	Maine	Laborer	Quartz Mine
252	[4]75 Alki St.	Rented	Nick Mrdaly [Nudaly]	Head	M	W	33	Single	Alien	No	Yes	Serbia	Serbia	Serbia	Keeper	Lodging House
			Joe Eli	Lodger	M	w	55	Single	Alien	No	No	Serbia	Serbia	Serbia	Laborer	Logging Camp
			Jas. [James] P. Brady	Lodger	M	W	53	Single	Naturalized	Yes	Yes	At Sea	Ireland	Ireland	Laborer	Lumber Camp

^s Though the Census form gives the address as “40 Alki Street,” “440” should be implied.

1940 Federal Census Data

Block	Federal Census Addresses	Owned or Rented	Name	Relation to Head	Gender	Race	Age	Marital Status	Naturalization Process	Able to Read/Write	Able to Speak	Birth Place	Father's Birthplace	Mother's Birthplace	Occupation	Industry
250	526 N. Washington	-	Tuffiel Larocque [Laroeque]	Head	M	White	60	Single	Alien	-	-	Canada-French	-	-	Unable to Work	-
			Lafayette Christian	Lodger	M	White	60	Divorced	-	-	-	Minnesota	-	-	Laborer	Odd Jobs
			Joseph Wilkinson	Guest	M	White	59	Single	Naturalized	-	-	England	-	-	Janitor	Hotel
			Lains H. Dehning	Lodger	M	White	57	Single	-	-	-	Minnesota	-	-	Eradication of weeds, blister rust control	Forest Service
			Charles A. Taylor	Lodger	M	White	52	Single	Alien	-	-	Canada-English	-	-	Swamping	Forest Service
			John W. Jones	Lodger	M	White	60	Single	-	-	-	Oregon	-	-	Eradication of weeds, blister rust control	Forest Service
			Henry J. Parker	Lodger	M	White	80	Single	-	-	-	Oregon	-	-	Unable to Work	-
			Sylvester Larson	Lodger	M	White	70	Single	-	-	-	Wisconsin	-	-	Unable to Work	-
			Louis A. McLeland	Lodger	M	White	72	Single	-	-	-	Indiana	-	-	Unable to Work	-
			Ed Berg	Lodger	M	White	79	Divorced	-	-	-	Wisconsin	-	-	Unable to Work	-
			Joe Plecas	Clerk ^v	M	White	53	Single	Having First Papers	-	-	Austria	-	-	Clerk	Hotel
		-	John M. Rasmussen	Lodger	M	White	51	Single	Alien	-	-	Norway	-	-	Driller's Helper	Oil Well Drilling
			John F. Smith	Lodger	M	White	82	Single	-	-	-	Tennessee	-	-	Unable to Work	

^v This individual’s occupation is also listed as his “Relation to Head” on the Census form.

1940 Federal Census Data continued

Block	Federal Census Addresses	Owned or Rented	Name	Relation to Head	Gender	Race	Age	Marital Status	Naturalization Process	Able to Read/Write	Able to Speak	Birth Place	Father's Birthplace	Mother's Birthplace	Occupation	Industry
250	526 N. Washington continued	-	Anthony Altman	Owner	M	White	48	Single	-	-	-	Washington	-	-	Owner/Manager	Hotel
			Albert Scribner	Lodger	M	White	82	Single	-	-	-	Maine	-	-	Unable to Work	
			Leon Singer	Lodger	M	White	67	Single	-	-	-	Minnesota	-	-	Unable to Work	
			Clifford L. Mitchell	Lodger	M	White	54	Single	Naturalized	-	-	Canada	-	-	Laborer	WPA Clearing Project
250	530 N. Washington	-	John Well	Head	M	White	80	Single	-	-	-	Minnesota	-	-	Night Watchman	Auto Fixtures
251	602 N. Washington	-	Charles Smith	Lodger	M	White	61	Single	-	-	-	Illinois	-	-	Blister Rust Control	Forest Service
			John J. Yagen	Lodger	M	White	53	Single	-	-	-	Wisconsin	-	-		Farm
			James Meralis	Manager	M	White	54	Single	Alien	-	-	Greece	-	-	Manager/Owner	Hotel
			James Koriates	Guest ^w	M	White	55	Single	Alien	-	-	Greece	-	-	Janitor	Hotel
			Mike Jakich	Lodger	M	White	47	Single	Alien	-	-	Yugoslavia	-	-	Bartender	Tavern/ retail/ beer
			Bill Nikitich	Guest	M	White	31	Single	Alien	-	-	Russia	-	-	Logger	Forest Logging
			Duske Negevan	Guest	M	White	32	Single	-	-	-	Washington	-	-	Bartender	
			John Paul Fitch	Lodger	M	White	57	Divorced	-	-	-	Montana	-	-	Tractor Operator	Farm
			John P. Kamp	Lodger	M	White	63	Widowed	-	-	-	Iowa	-	-	Blister Rust Control	Forest Service
			Gust Siatrilis	Guest	M	White	44	Single	Having First Papers	-	-	Greece	-	-	Laborer	Forest Service

^w Difference between “Guest” and “Lodger” unknown.

APPENDIX C
Project Area Residents and Businesses Listed in Selected Spokane City Directories

Block	Address	1891	1902	1910	1925	1930	1940	1950	1960
2	401 Howard St. [Howard St. Bridge] [30 S Howard]	Moseley & Meeks (owners of Spokane Steam Laundry; listed at 30 S Howard)	Spokane Steam Laundry (listed at Howard St. Bridge)	Spokane Steam Laundry	-	-	-	-	-
	414 Howard St.	-	-	Westfall & Eccleston, saloon	-	-	-	-	-
	416 Howard St.	-	-	Shaver C H News Co., news dealers	-	-	-	-	-
	509 Howard St. [Howard St. Bridge]	-	Portland Flouring Mills Co. (listed at Howard St. Bridge)	The Portland Flour Mill	-	-	-	-	-
	511 Howard St.	-	Spokane Iron Works	-	-	-	-	-	-
	525 Howard (Big Island)	-	James Lawler, clerk	-	-	-	-	-	-
	Howard St. Bridge [2 to 10 S Howard]	Bravinder & Keats (Echo Roller Mills, listed at 2 to 10 S Howard)	Echo Roller Mills	-	-	-	-	-	-
	340 Wall St.	-	-	-	-	-	-	North Wall Parking	North Wall Parking
	344-348 Wall St.	-	-	-	-	-	Long Lake Lumber Co.; Spokane Pine Products Co.; Sinclair Mark, fuel (listed at 348 Wall)	Junior Achievement of Spokane Inc. (listed at 348 Wall)	Appliance Parts & Service
		-		-	-	-	-	-	Ross Hansberry
	352 Wall St.	-	-	-	-	-	-	Washington Water Power Co (art dept)	-
3	308 Wall St.	-	-	Adams House	-	-	-	-	-
		-	-	George Derr, dishwasher	-	-	-	-	-
		-	-	Hannah Johnson	-	-	-	-	-
		-	-	Samuel W Kinghorn, musician	-	-	-	-	-
		-	-	Walter S Labish, manager	-	-	-	-	-
		-	-	James A St. Petre	-	-	-	-	-
		-	-	Tuk Woldring, machman, Phoenix Lumber Co.	-	-	-	-	-
	309 ½ Wall St.	-	-	Bertha N Cordes, stenographer	-	-	-	-	-
	317 Wall St.	-	-	Keystone Printing Co.	-	-	-	-	-
	319 Wall St.	-	-	Gilbert & Morgan, sign painters	-	-	-	-	-
		-	-	Mrs Alice Wales	-	-	-	-	-
		-	-	Gustav Anderson, laborer	-	-	-	-	-
		-	-	Olof Anderson, laborer	-	-	-	-	-
		-	-	Peter Espe, clerk	-	-	-	-	-
		-	-	John Gilbert, proprietor Gilbert & Morgan	-	-	-	-	-
		-	-	John M Hanson, barber	-	-	-	-	-
		-	-	William F Hellbig, driver	-	-	-	-	-

Block	Address	1891	1902	1910	1925	1930	1940	1950	1960
		-	-	Fred Pearson, policeman	-	-	-	-	-
		-	-	Mamie E Purcell	-	-	-	-	-
		-	-	Elmer B Quinn, barber	-	-	-	-	-
		-	-	William M Roistine, waiter	-	-	-	-	-
		-	-	Albert Rollare, cook	-	-	-	-	-
		-	-	Calvin Smiley, contractor	-	-	-	-	-
		-	-	George L Thompson, painter	-	-	-	-	-
		-	-	Edward V Xvales, student	-	-	-	-	-
	323 Wall St.	-	-	Laib G C & Co., sign painters	-	-	-	-	-
	304 Post St.	-		The Century Press	-	-	-	-	-
	326 Post St.	-	-	-	-	-	-	-	Montgomery Ward & Co Auto Service
	330 Post St.	-	-	The Portland, furnished rooms	-	-	-	-	-
	334-336 Post St. [334-338 Post St.],[338 Post] [326-336 Post] [25 S Post]	Lee Sing (Listed at 25 S Post)	T Nakai, lodging house (listed at 326 Post)	JA Hindeman, furniture (listed at 338 Post)	S W Webb & Son (Auto Freight Lines; listed at 334 Post); E R Thompson (machinists; listed at 338 Post)	Spokane Tire Co and Raymond Corkrum (listed at 334 Post); Vacant (listed at 336-338 Post)	Post Street Tire Shop (listed at 334 Post); Heating Engineering Co. (listed at 336 Post)	Post Street Tire Shop (listed at 334-338 Post St.)	Post Street Tire Co.
	340 Post St.	-	-	Phoenix Lumber Co.	-	-	-	-	-
	716 Front Ave.	-	-	Bartoo Automobile Co.	-	-	-	-	-
	718-720 Front Ave.	-	-	Empire Auto Repair	-	-	-	-	-
	722 Front Ave.[122 W Front]	Peter Sondgerath, blacksmith	Spokane Blacksmithing Co.	A E Hellner, secondhand goods	-	-	-	-	-
		-	Peter Sondgerath, carriage & wagon maker	-	-	-	-	-	-
	730 Trent Ave.	-	-	-	-	-	-	S & S Service Station	-
4	6 Howard St.	Skonnard & Lund, saloon	-	-	-	-	-	-	-
	4 W Front	Gray, Ewing & Waters, paper dealers	-	-	-	-	-	-	-
4	303 Howard St.	-	-	Coff Plumbing Co	-	-	-	-	-
	305 ½ Howard St.	-	Mrs P Hughs, furnished rooms	-					
	307 Howard St.	-	Henry Beeler, laundry	Scott Sign & Co.	-	-	-	-	-
		-	-	Thomas Chappel, painter & paperhanger	-	-	-	-	-
		-	-	H H Leonard, plumber, steam & gas fitter	-	-	-		-
		-	-	Pioneer Printing Co.	-		-	-	-
	311 Howard St.	-	-	Ideal Restaurant	-	-	-	-	-
	313 Howard St.	-	-	Smith & Campbell, saloon	-	-	-	-	-

Block	Address	1891	1902	1910	1925	1930	1940	1950	1960
	306 Wall St.	-	-	Tai-Yuen Co., Chinese merchandising	-	-	-	-	-
	310 Wall St.	-	-	Pacific Printing Co.	-	-	-	-	-
	602 Front Ave.	-	Smyth & Proulx, plumbers, steamers, & gas fitters	-					
	608 Front Ave.[8 W Front]	Wicks, Hughs & Griffith, plumbers, gas, & steam fitters (listed at 8 W Front)	William S Brooks, billiard supplies	-					
	610 Trent Ave. [604-606-610 Front Ave], [10 W Front]	Rosenbaum I S & Co., cigars & liquors	Leon Oppenheimer, crockery & glassware	The Brunswick-Balke-Collender Co, saloon furniture (listed at 604-606-610 Front)	-	-	-	-	Merchants Parking
	612 Front Ave.	-	-	Shanghai Wong, restaurant		-	-	-	-
	616 Front Ave.	-	Solomon N E & Co., liquors	-					
	618 Front Ave.	-	Oliver Williams, restaurant	-					
5	502 Front Ave.	-	-	Ondawa Inn	-	-	-	-	-
	504 Front Ave.	-	-	Julius Winer, shoemaker	-	-	-	-	-
	506 Front Ave.	-	-	Henry Casson, clothing retailer	-	-	-	-	-
	508 Front Ave.	-	-	M Morikawa, barber	-	-	-	-	-
	508 ½ Front Ave.	-	-	Havana Hotel		-	-	-	-
	510 Front Ave.	-	-	Peerless Employment Agency	-	-	-	-	-
		-	-	William Nelson, barber	-	-	-	-	-
		-	-	F Heller, lodging house	-	-	-	-	-
	510 ½ Front Ave.	-	-	Y Uyeno, cigar & tobacco retail	-	-	-	-	-
	512 Front Ave.	-	-	Sing Fat Co., Chinese and Japanese goods & ladies furnishings	-	-	-	-	-
	514 Front Ave.	-	-	Fang Bong, cigar & tobacco retail		-	-	-	-
	516 Trent Ave. [516 Front Ave]	-	-	Yee Yuen Hong Kee Co (Chinese merchandising; listed at 516 Front)	-	-	-	Merchants Parking Assn	Merchants Parking Assn
		-	-	-	-	-	-	Fosters Auto Service	Trent Ave Parking
	516 ½ Front Ave	-	-	Yick Sun Lee, restaurant	-	-	-	-	-
	518 Front Ave	-	-	Quong Ying Chong & Co., Chinese merchandising	-	-	-	-	-
	520 Front Ave	-	-	Yick Sun Lee, Chinese merchandising	-	-		-	-

Block	Address	1891	1902	1910	1925	1930	1940	1950	1960
	302 Howard St. [City Hall Block]	-	City Hall (listed at City Hall Block)	City Hall	-	-	-	-	-
		-	City Police Dept (listed at City Hall Block)	-	-	-	-	-	-
		-	City Fire Dept (listed at City Hall Block)	-	-	-	-	-	-
		-	City Jail (listed at City Hall Block)	-	-	-	-	-	-
	318 Howard St	-	-	Fire Department and City Jail	-	-	-	-	-
	No Address (nw corner Stevens St)	-	-	-	-	-	-	Sam Chaplek, exp	-
6	1 S Washington St.	George McDonald, carriages & wagons	-	-	-	-	-	-	-
6	305 Washington St.	-	-	New York Hotel	-	-	-	-	-
	309 Washington St.	-	-	Broten's Loan Co. (Pawnbrokers)	-	-	-	-	-
	317 Washington St. [Washington nw of Front Ave]	New York Brewery	Spokane Brewing & Malting Co.; New York Brewery (listed at Washington nw of Front Ave)	Spokane Brewing & Malting Co.	-	-	-	-	-
	402 Trent Ave. [402 Front Ave]	-	-	Diamond Saloon (listed at 402 Front)	Wills & Talbot, Jewelers	Wills & Talbot, Jewelers	Willis & Reding, Jewelers	Vacant	Vacant
	403 Front Ave	-	-	Des Moines House	-	-	-	-	-
		-	-	Frank Rizzi, lodging house	-	-	-	-	-
	404 Front Ave.	-	-	Anton Capri, public notary & steamship agent	-	-	-	-	-
	408 Trent Ave. [408 Front Ave]	-		Frank Sonandres, barber (listed at 408 Front)	-	-	-	-	Railway Exp Agency
	410 Front Ave.	-	-	Cica & Knezevich	-	-	-	-	-
	412 Front Ave	-	-	Vesuvius Saloon	-	-	-	-	-
		-	-	Antonio Falvo, shoemaker	-	-	-	-	-
	412 ½ Front Alley	-	-	Hotel Toga	-	-	-	-	-
	414 Front Ave	-	-	Louis Siklan, restaurant	-	-	-	-	-
	414 ½ Front Ave	-	-	Union Hotel	-	-	-	-	-
	416 Trent Ave. [416 Front Ave]	-	-	M Ressa & Bro (Cigar & Tobacco Retail; listed at 416 Front]	-	Spokane Union Station	Spokane Union Station	Spokane Union Station	Spokane Union Station
		-	-	-	-	-	Chicago, Milwalkee St Paul & Pacific RR Co.	Chicago Milwaukee St.Paul & Pacific Railroad (tkf ofc)	lobby Chicago Milwaukee St Paul & Pacific Railroad Co (depot & tkt ofc)
		-	-	-	-	-	Contienental Telegraph Co	UPRR (pass sta)	Chicago Milwaukee St Paul & Pacific Railroad Co (agrl development)

Block	Address	1891	1902	1910	1925	1930	1940	1950	1960
	No Address	-	Lumber yards for Phoenix Sawmill	-	-	-	-	-	-
248	1 E Howard St. Bridge	Mrs Julia Lincoln, dressmaker	-	-	-	-	-	-	-
		Mary Reed, laundress	-	-	-	-	-	-	-
	3 Havermale Island	Casimir Demorast	-	-	-	-	-	-	-
	Penobscot, Havermale Island	John Bernhardt	-	-	-	-	-	-	-
		James Dawson, lawyer	-	-	-	-	-	-	-
		James E Fountain, Hackman, United Carriage Co.	-	-	-	-	-	-	-
		John Gregory, patternmaker, National Iron Works	-		-	-	-	-	-
		Mrs Maude Hall	-	-	-	-	-	-	-
		Joseph M Kennedy, booker	-	-	-	-	-	-	-
		Julian Johnson, teamster	-	-	-	-	-	-	-
		Mollie Lonon, domestic	-	-	-	-	-	-	-
		William H Pelton	-	-	-	-	-	-	-
		Edward Stow, pressman, Daily Chronicle	-	-	-	-	-	-	-
248	408 Havermale Ave.	-	-	-	-	-	Gollehon Elvan M, gas station	-	-
	424 Havermale Ave.	-	-	-	-	-	Coeur d' Alene Garage	-	Vend-All Inc, Tavern & Vending Machines
	426 Havermale Ave.	-	-	-	Culbertson's Garage	Lomax Garage	Spokane Flower Growers Assn	Spokane Flower Growers	Spokane Flower Growers
		-	-	-	Roy Lines, driver, Culbertson's	-	-	-	-
		-	-	-	Louis (Helen) Runge	-	-	-	-
	428 Havermale Ave.	-	-	-	-	-	-	Spokane Beverage Co.	-
	430 Havermale Ave.	-	-	-	Carmen Mfg Co furn mfrs	Carmen Mfg Co furn mfrs	Carmen Mfg Co furn mfrs ;Spokane Mattress Co	Craftmaster Inc.	Spokane Travelodge Motel
	436 Havermale Ave.	-	-	-	-	Steve Ratkovich	-	-	-
	503 Howard St.	-	Josephine Bender	-	-	-	--		-
		-	William C Cardwell, Cardwell & Kreson	-	-	-	-	-	-
	504 Howard St.	-	-	-	-	-	-	Couer d' Alene garage reprs	Couer d' Alene garage reprs
	507 Howard St.	-	-	-	-	-	-	-	North Howard Parking Lot
	508 Havermale Ave.	-	-	-	-	Louis (Helen) Runge	-	-	-
	540 Howard St.	-	-	-	-	CC Norman gas & oil	-	-	-

Block	Address	1891	1902	1910	1925	1930	1940	1950	1960
249	6 McBroom Ave. (Big Island)	-	John F Goldsmith, bartender	-		-	-	-	-
		-	G M Cosgrove	-	-	-	-	-	-
	13 Havermale Island	Anthony Ikeman	-	-	-	-	-	-	-
	14 Havermale Island	Henry Russell, blacksmith	-	-	-	-	-	-	-
		Mrs Harriet Cashman, laundress, Mosely & Meeks	-	-	-	-	-	-	-
		Lydia Cashman, laundress, Mosely & Meeks	-	-	-	-	-	-	-
	14 McBroom Ave (Big Island)	-	John Andrass, cook, Rockaway Restaurant	-	-	-	-	-	-
		-	Michael Desecka, porter	-	-	-	-	-	-
		-	John Feulner	-	-	-	-	-	-
		-	Henry J Dralle, boilermaker, Brown Bros.	-	-	-	-	-	-
		-	Louis Hacker, boilermaker helper	-	-	-	-	-	-
		-	Matthew Mack, stonemason	-	-	-	-	-	-
		-	Richard McDermott, laborer	-	-	-	-	-	-
		-	Frank C Nelson, laborer, National Iron Works	-	-	-	-	-	-
		-	Henry Russell, blacksmith	-	-	-	-	-	-
		-	Luke Czar, cook, Rockaway Restaurant	-	-	-	-	-	-
	15 Havermale Island	Albert Hagman, carpenter, Spokane Mill Co.	-	-	-	-	-	-	-
		Charles Hagman, Carpenter, Spokane Mill Co.	-	-	-	-	-	-	-
	18 Havermale Island	John Owen	-	-	-	-	-	-	-
		Henry Land, laborer, Hogan & Hensley	-	-	-	-	-	-	-
	20 Havermale Island	John Daly	-	-	-	-	-	-	-
		Patrick McMahan	-	-	-	-	-	-	-
	25 McBroom Ave (Big Island)	-	George L Crocker, baker, Spokane Bakery	-	-	-	-	-	-
	26 McBroom Ave (Big Island)	-	J C Yale, laborer, Phoenix Sawmill	-	-	-	-	-	-
	27 McBroom Ave (Big Island)	-	Theodore Joiner, porter	-	-	-	-	-	-

Block	Address	1891	1902	1910	1925	1930	1940	1950	1960
		-	William Garret, cook	-	-	-	-	-	-
	28 McBroom Ave (Big Island)	-	William Hathaway	-	-	-	-	-	-
	403 McBroom Ave (Big Island)	-	Norman C Rogers, laborer	-	-	-	-	-	-
		-	Lester Warner, laborer	-	-	-	-	-	-
	431 McBroom Ave (Big Island)	-	Albert G Waelty, laborer	-	-	-	-	-	-
	436 McBroom Ave. (Big Island)	-	Angus (Allie) McLennan, shingle weaver, Central Shingle Mill	-	-	-	-	-	-
	401 Havermale Ave,	-	-	-	-	Northwest Supply Co. (listed at 401-407 Havermale)	Northwest Supply Co.	-	-
	409 Havermale Ave.	-	-	-	F E Miller Co. (brush mfs)	O J Johnson Co	OJ Johnson Co.	-	-
	417-421 Havermale Ave.	-	-	-	-	John W Gramh & Co	-	-	-
	425 Havermale Ave.	-	Mary Yates	Spokane Paper & Stationary Co.	Spokane Paper & Stationary Co.	Spokane Paper & Stationary Co.	-	-	-
	432 Washington (Big Island)	-	James Baker, porter	-	-	-	-	-	-
	433 Havermale Ave.	-	-	-	-	Rains Metallic Pkg Co	-	--	-
	437 Havermale Ave.	-	-	-	-	U S Dept of Agriculture Forest Serv Supp Depot	-	-	-
	439 Havermale Ave.	-	-	-	-	Bert Zink	-	-	-
	447 Havermale Ave	-	-	-	-	Kelly-Springfield Tire Co	-	-	-
	505-507 Havermale Ave.[501-515 Havermale Ave]	-	-	The Columbia Garage	-	Coeur d' Alene Garage	-	-	-
250	420 Washington St.(Big Island)	-	D Ethel Armontrout, clerk, Whitehouse Co	-	-	-	-	-	-
		-	E Edna Armontrout, clerk, Whitehouse Co	-	-	-	-	-	-
		-	Preston M Armontrout, teamster	-	-	-	-	-	-
		-	Basdel D Massey	-	-	-	-	-	-
	430 Washington St. (Big Island)	-	Rosa Herboldt, dressmaker	-	-	-	-	-	-
	320 McBroom Ave. (Big Island)	-	John Vernon, laborer	-	-	-	-	-	-
		-	Elven Vernon, barber	-	-	-	-	-	-
	29 Havermale Island	George Crearrer, messenger, SD Tel Co.	-	-	-	-	-	-	-
		John Crearrer, engineer, Spokane Mill Co.	-	-	-	-	-	-	-

Block	Address	1891	1902	1910	1925	1930	1940	1950	1960
	30 Havermale Island	Preston (Nettie) Armetrout, stonemason	-	-	-	-	-	-	-
	31 Havermale Island	James A Patrick, driver, Wolverton & Byrd	-	-	-	-	-	-	-
		Solomon Patrick, laborer	-	-	-	-	-	-	-
		Frederick Wickwire, bartender	-	-	-	-	-	-	-
	33 McBroom Ave. (Big Island)	-	Levi Delana, laborer	-	-	-	-	-	-
		-	Lizzie Simmons	-	-	-	-	-	-
	36 McBroom Ave (Big Island)	-	Jesse Goldsmith, teamster	-	-	-	-	-	-
		-	William M Goldsmith, railroad contractor	-	-	-	-	-	-
		-	Joseph Rodgers, laborer	-	-	-	-	-	-
		-	George Woodward, laborer	-	-	-	-	-	-
	314 McBroom Ave. (Big Island)	-	Annie Tackson, student	-	-	-	-	-	-
		-	Bessie L Tackson, student	-	-	-	-	-	-
	36 Havermale Island	Charles Stowe, carpenter	-	-	-	-	-	-	-
		George W Stewart, carpenter	-	-	-	-	-	-	-
		Charles P Slade, driver, Spokane Can Co.	-	-	-	-	-	-	-
	38 Havermale Island	Clement Martin, clerk, W H Peninger	-	-	-	-	-	-	-
		W Henry Peninger, grocer	-	-	-	-	-	-	-
	39 Havermale Island	Thomas Stocker, laborer, Spokane Mill Co.	-	-	-	-	-	-	-
	40 Big Island	-	Artemesia A Bingham	-	-	-	-	-	-
		-	Ray Bingham	-	-	-	-	-	-
	41 Havermale Island	Olaf Anderson, laborer	-	-	-	-	-	-	-
		Gustave Moller, carpenter	-	-	-	-	-	-	-
		John Moller, tailor	-	-	-	-	-	-	-
		Joseph Moller, tailor	-	-	-	-	-	-	-
	521 Washington St.	-	-	-	-	Great Western Storage Co.	-	-	-
		-	-	-	-	Bowles & Son, brokers	-	-	-
	526 Washington St.	-	-	-	A & A Hotel	A & A Hotel	A & A Hotel	A & A Hotel	House of Charity Hotel
	527 Washington St.	-	Marcia Kelly, grocer retail	-	-	-	-	Northwest West Supply Co gen mdse	Northwest Furniture Co.

Block	Address	1891	1902	1910	1925	1930	1940	1950	1960
		-	Myrtle Kelly, music teacher	-	-	-	-	-	-
		-	William B Kelly. teaming	-	-	-	-	-	-
		-	William Peacock, boarder	-	-	-	-	-	-
		-	Jerry John, boarder	-	-	-	-	-	-
	528 Washington St.	-	-	Barkalow Bros (News Dealers)	-	Vacant	Vacant	Sturm H L (whse)	-
	530 Washington St.	-	-	Andrew Carlson (Saloon)	-	-	-	Evergreen Sign Serv	-
	532 Washington St.	-	-	George Kondo (Restaurant)	-	Vacant	-	Mahrt's Cabinet Shop	-
	534 Washington St.	-	-	-	-	Vacant	Service Station Equipment Co.	-	-
251	53 Havermale Island	Charles Bauch, carpenter, Spokane Mill Co.	-	-	-	-	-	-	-
	66 Havermale Island	Hans Nielson, bartender	-	-	-	-	-	-	-
	68 Havermale Island	Henry Hurst, carpenter	-	-	-	-	-	-	-
	72 Havermale Island	Nils Wind, porter, IS Rosenbaum & Co.	-	-	-	-	-	-	-
251	54 Big Island	-	Sidney Demoray, Helper, Brandt Bros	-	-	-	-	-	-
		-	Emma Peterson	-	-	-	-	-	-
		-	Daniel Wallace, laborer, City Street dept	-	-	-	-	-	-
		-	Michael Wunch, laborer	-	-	-	-	-	-
		-	John F Dahlgren, laborer	-	-	-	-	-	-
	66 Big Island	-	James Crummey, miner						
	602 Washington St.	-	-	-	Big Island Hotel	Big Island Hotel	Big Island Hotel	Griffin Apartments	Griffin Apartments
		-	-	-	-	-	-	Apt 1 Mrs Eva C Neoff, widow	Apt 1 George Martin
		-	-	-	-	-	-	Apt 2 Peggee O'Neil, beauty salon operator	Apt 2 Vacant
		-	-	-	-	-	-	Apt 3 Lloyd E Hoover, clerk	Apt 3 Rudy Elmer, driver
		-	-	-	-	-	-	Apt 4 Maggie Pharness, janitor	Apt 4 Beverly McPherson
		-	-	-	-	-	-	Apt 5 D H Dawson, driver	Apt 5 Francis Weborg
		-	-	-	-	-	-	Apt 6 Mrs Theresa Jackson, widow	Apt 6 Vern Palmiter, driver
		-	-	-	-	-	-	Apt 7 Vacant	Apt 7 Vacant
		-	-	-	-	-	-	Apt 8 Verlin (Helen) Wright, bill poster, H-L Inc.	Apt 8 Vacant

Block	Address	1891	1902	1910	1925	1930	1940	1950	1960
		-	-	-	-	-	-	Apt 9 J D Shaw	Apt 9 Mrs Elena Keste
		-	-	-	-	-	-	Apt 10 Vacant	Apt 10 Mrs Zelda Arrasmith
		-	-	-	-	-	-	Apt 11 Norman S Standal, machinist, Standal Inc.	Apt 11 Vacant
		-	-	-	-	-	-	Apt 12 Harold (Geraldine) Glasgow	Apt 12 Harry Jones, laborer
		-	-	-	-	-	-	Apt 13 William P Shannon, salesman	Apt 13 Alf Kuntz, construction worker
		-	-	-	-	-	-	Apt 14 William L Twining, clerk	Apt 14 Joe Mihm
		-	-	-	-	-	-	Apt 15 Marvin V Burnett, driver	Apt 15 Vacant
		-	-	-	-	-	-	Apt 16 LD Akers, salesman	Apt 16 Does not exist as an apt number
		-	-	-	-	-	-	Apt 17 Mary A Golland	Apt 17 Michl Zer
		-	-	-	-	-	-	Apt 18 John J Short, clerk	Apt 18 Hans L Sorenson, employee, CMStP&PRR
		-	-	-	-	-	-	Apt 19 Vacant	Apt 19 vacant
		-	-	-	-	-	-	Apt 20 Vacant	Apt 20 Mrs Joyce Roths
		-	-	-	-	-	-	Apt 21 Gertrude Snyder	Apt 21 vacant
		-	-	-	-	-	-	Apt 22 Vacant	Apt 22 vacant
		-	-	-	-	-	-	Apt 23 Vacant	Apt 23 does not exist as an apt number
		-	-	-	-	-	-	Apt 24 Earl Prettyman	Apt 24 John C Mihm
	610 Washington St.[604-606 Washington St]	-	-	Washington Steam Laundry (listed at 604-606 Washington)	Washington Laundry Co.	Washington Laundry Co.	Washington Laundry Co.	Vacant	Griffith & Orr Shell Service
		-	-	-	-	-	-	-	Havermale Parking
	42 Havermale Island	Joseph Hulhauek	-	-	-	-	-	-	-
	43 Havermale Island	Lewis Johnson, laborer, Spokane Mill Co.	-	-	-	-	-	-	-
	44 Havermale Island	Michael Toohey, sawyer, Island Mfg Co.	-	-	-	-	-	-	-
	47 Havermale Island	Luther C (Mary) Cramer, laborer, Spokane Mill Co.	-	-	-	-	-	-	-
252	48 Big Island	-	Thomas H Harlow, carpenter	-	-	-	-	-	-
		-	James B James, laborer	-	-	-	-	-	-
		-	Lee L Logan, teamster	-	-	-	-	-	-
	49 Havermale Island	G L Watts, grocer retail							
	50 Big Island	-	Mario Camodeca, barber	-	-	-	-	-	-
		-	Antone Cazzetti, barber	-	-	-	-	-	-
	57 Havermale Island	Samuel Brockman, policeman	-	-	-	-	-	-	-

Block	Address	1891	1902	1910	1925	1930	1940	1950	1960
	58 Havermale Island	Gustave H Kelley, truckman, NPRR	-	-	-	-	-	-	-
		Hannah Hanger, laundress, Graham & Cook	-	-	-	-	-	-	-
		James F Ruble, laborer, Spokane Mill Co.	-	-	-	-	-	-	-
	63 Havermale Island	W P Scott, boiler works	-	-	-	-	-	-	-
	64 Havermale Island	JA Prentice, shingle & lath manufacturer	-	-	-	-	-	-	-
		Andrew Fisher, teamster, Spokane Shingle Mill	-	-	-	-	-	-	-
	66 Havermale Island	Peter Hansen	-	-	-	-	-	-	-
	67 Washington St. Bridge	M P Miller, laundry	-	-	-	-	-	-	-
	70 Havermale Island	Maggie Wilson	-	-	-	-	-	-	-
	75 Havermale Island	Samuel D Bell	-	-	-				-
	75 McBroom Ave (Big Island)	-	Clara I Xlecher, chambermaid	-	-	-	-	-	-
		-	Emanuel Nicewinter, carpenter	-	-	-	-	-	-
	85 Havermale Island	WH Peninger, grocer retail			-	-	-	-	-
	315 Alki Ave.	-	-	Harry Snyder (Roofers-Asphalt	-	-	-	Duthie Seed Co	Cascade Seed Co.,
		-	-	Moorehead W Co. Inc. (Roofers & Roofing)	-	-	-	Lilly Chas H Co	-
253	5 Havermale Island	John Mihelic, laborer	-	-	-	-	-	-	-
		Joseph Mihelic, laborer	-	-	-	-	-	-	-
		Stil Mihelic, laborer	-	-	-	-	-	-	-
		Joseph Verzuh, laborer	-	-	-	-	-	-	-
		George Fisher, laborer	-	-	-	-	-	-	-
	6 Havermale Island	Louis Miller, laborer		-	-	-	-	-	-
	9 Havermale Island	David Kirk, carpenter, Spokane Mill Co.	-	-	-	-	-	-	-
	21 Washington St. Bridge	Louis Thuiller. Dyer & scourer	-	-	-	-	-	-	-
	Washington St. Bridge	Graham 7 Cook, laundry		-	-	-	-	-	-
	No Address	-	-	GNRy Depot and Lunch Room	-	-	G N Ry Passengers Sta	GNRy (Commissary)	GNRy Passenger Station
		-	-	-	-	-	G N Ry News Stand	GNRy (Baggage Dept)	lobby GNRy (Baggage Dept)
		-	-	-	-	-	G N Ry Dining Car Dept	GNRy (Dining Car Dept)	GNRy (Dining Car Dept)

Block	Address	1891	1902	1910	1925	1930	1940	1950	1960
		-	-	-	-	-	G N Ry Division Supt	Pullman Co (Store Dept)	GNRy (Sta Mstr)
		-	-	-	-	-	-	G N Coffee Shop	GNRy Coffee Shop
		-	-	-	-	-	-	Plus 14 rooms for GNRy depts	Plus 11 rooms for GNRy departs
	418 Howard St.	-	-	-	-	Spokane Railway Mail Terminal	Spokane Railway Mail Terminal	Spokane Railway Mail Terminal	U S Post Office (Howard Street Annex)
		-	-	-	-	GNRy Legal Dept	G N Ry Legal Department	Post Office (Howard St Annex)	-
		-	-	-	-	District Engineer GN Ry	G N Ry Claim Department	Rooms: (within Terminal/PO annex):	-
		-	-	-	-	GNRy (Engineering Dept)	G N Ry agri development dept	201 GNRy (Engineering Dept)	-
		-	-	-	-	-	S P & S Ry Co Roadmaster	207 Trans-Continental Freight Bureau	-
		-	-	-	-	-	Sargent Earnest E, Lawyer	207 Freight Agents Assn of Spokane	-
		-	-	-	-	-	Transcontinental Freight Bureau	215 Spokane Portland & Seattle Ry Co (train mstr)	-
		-	-	-	-	-	Freight Agents Assn of Spokane	-	-
		-	-		-	-	Hofert J, Christmas tree shipper	-	-
998	809 Washington St.	-	-	-	-	-	-	-	VanWaters & Rodgers Inc.

APPENDIX D
Household Heads and Businesses in the Project Area by Block for 1902 and 1910

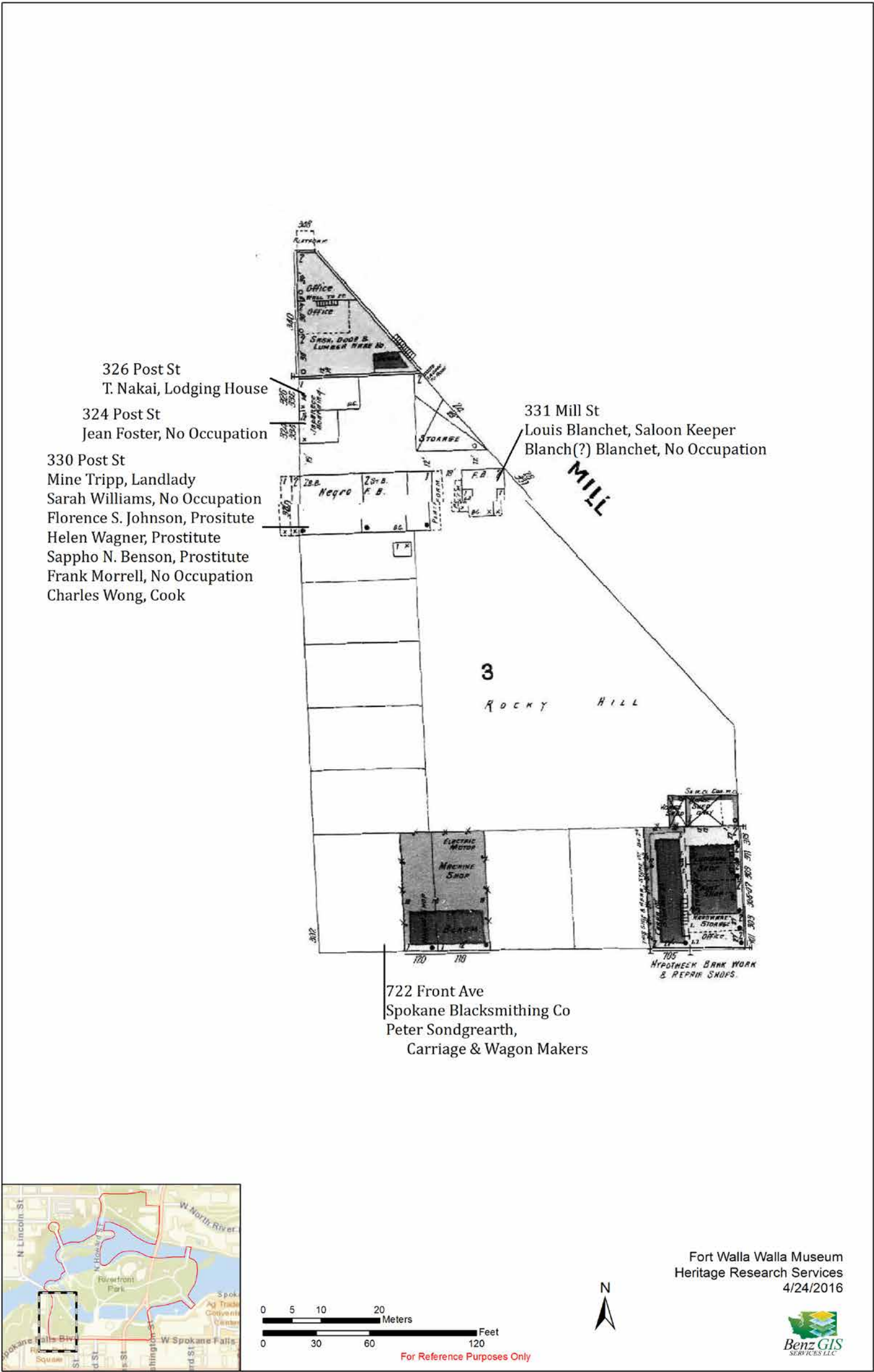


Figure D.1. Household heads and businesses in Historic Block 3 of the project area (based on Bureau of Census 1900; Sanborn Map Company 1902; Spokane City Directory 1902).

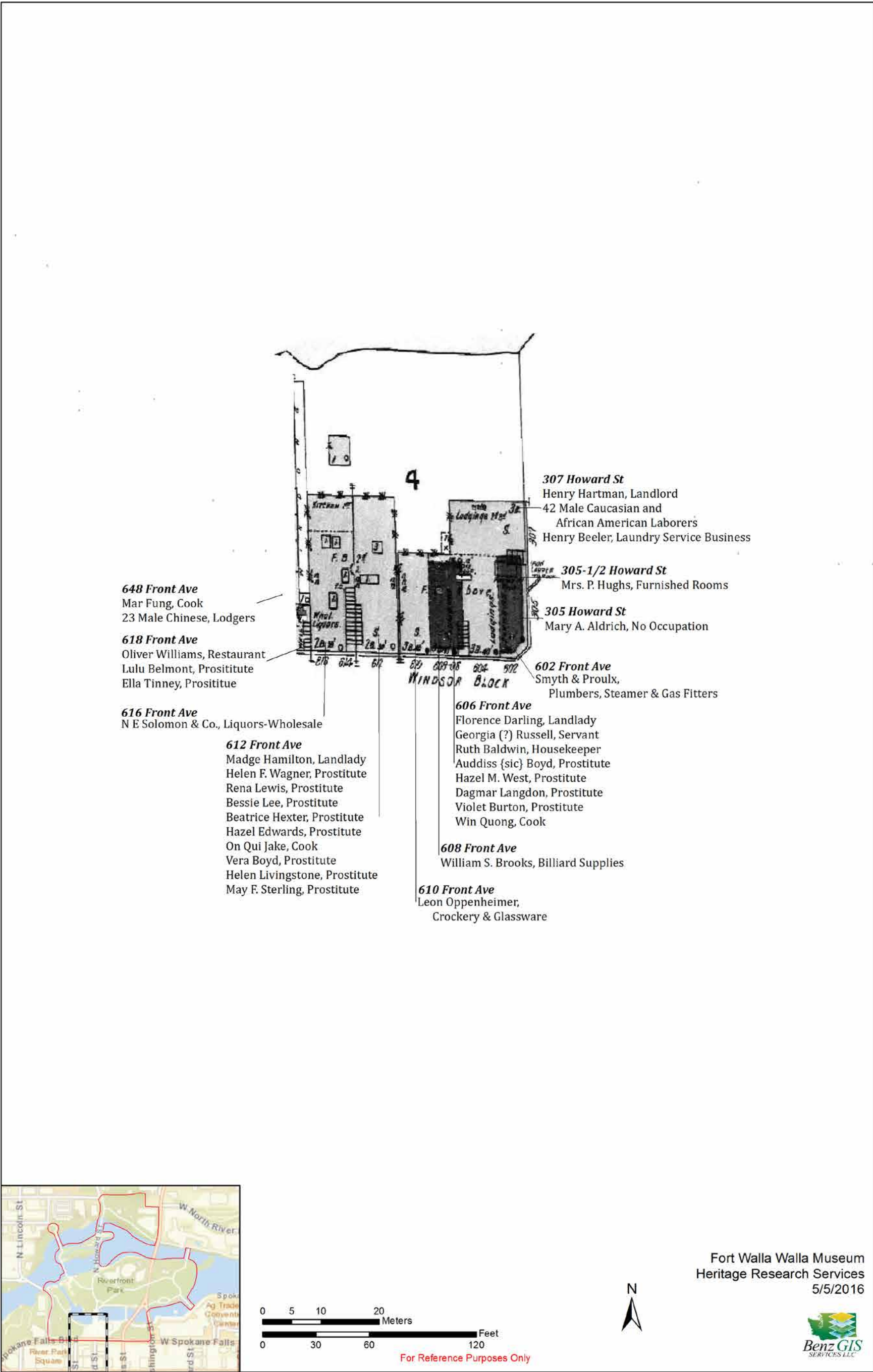


Figure D.2. Household heads and businesses in Historic Block 4 of the project area (based on Bureau of Census 1900; Sanborn Map Company 1902; Spokane City Directory 1902).




Figure D.3. Household heads and businesses in Historic Block 5 of the project area (based on Bureau of Census 1900; Sanborn Map Company 1902; Spokane City Directory 1902).

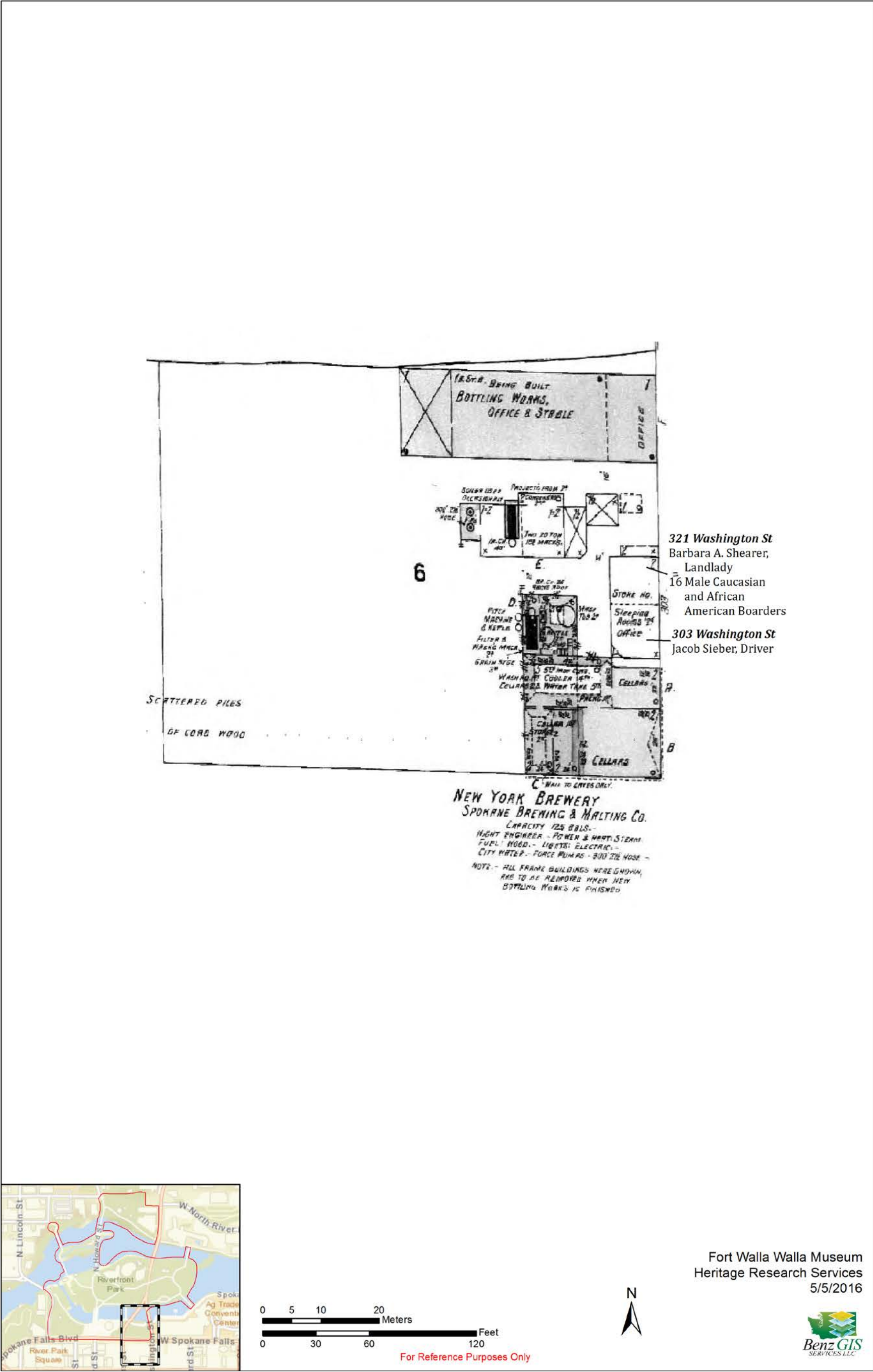
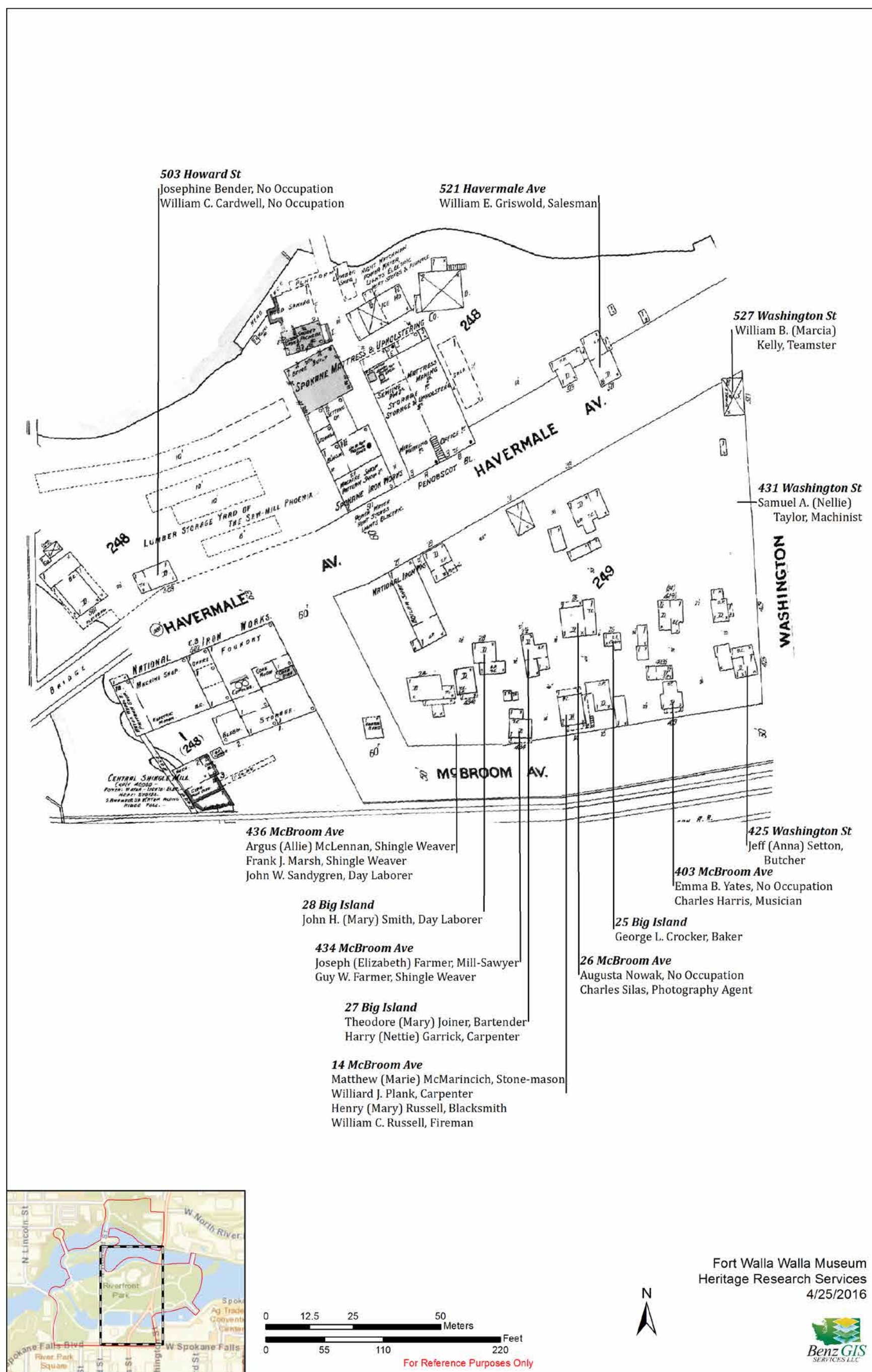


Figure D.4. Household heads and businesses in Historic Block 6 of the project area (based on Bureau of Census 1900; Sanborn Map Company 1902; Spokane City Directory 1902).



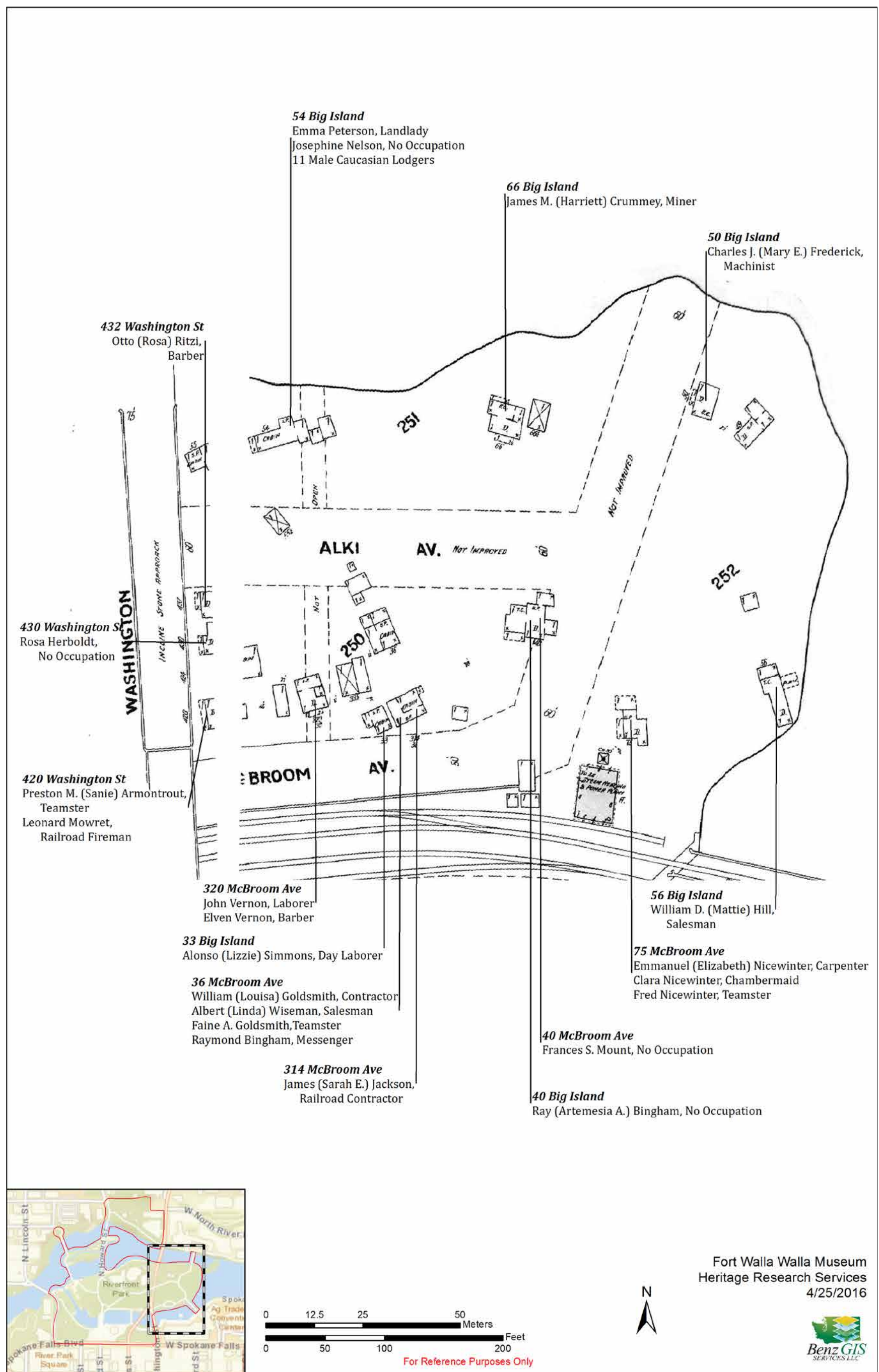


Figure D.6. Household heads and businesses in Historic Blocks 250, 251, 252 of the project area (based on Bureau of Census 1900; Sanborn Map Company 1902; Spokane City Directory 1902).

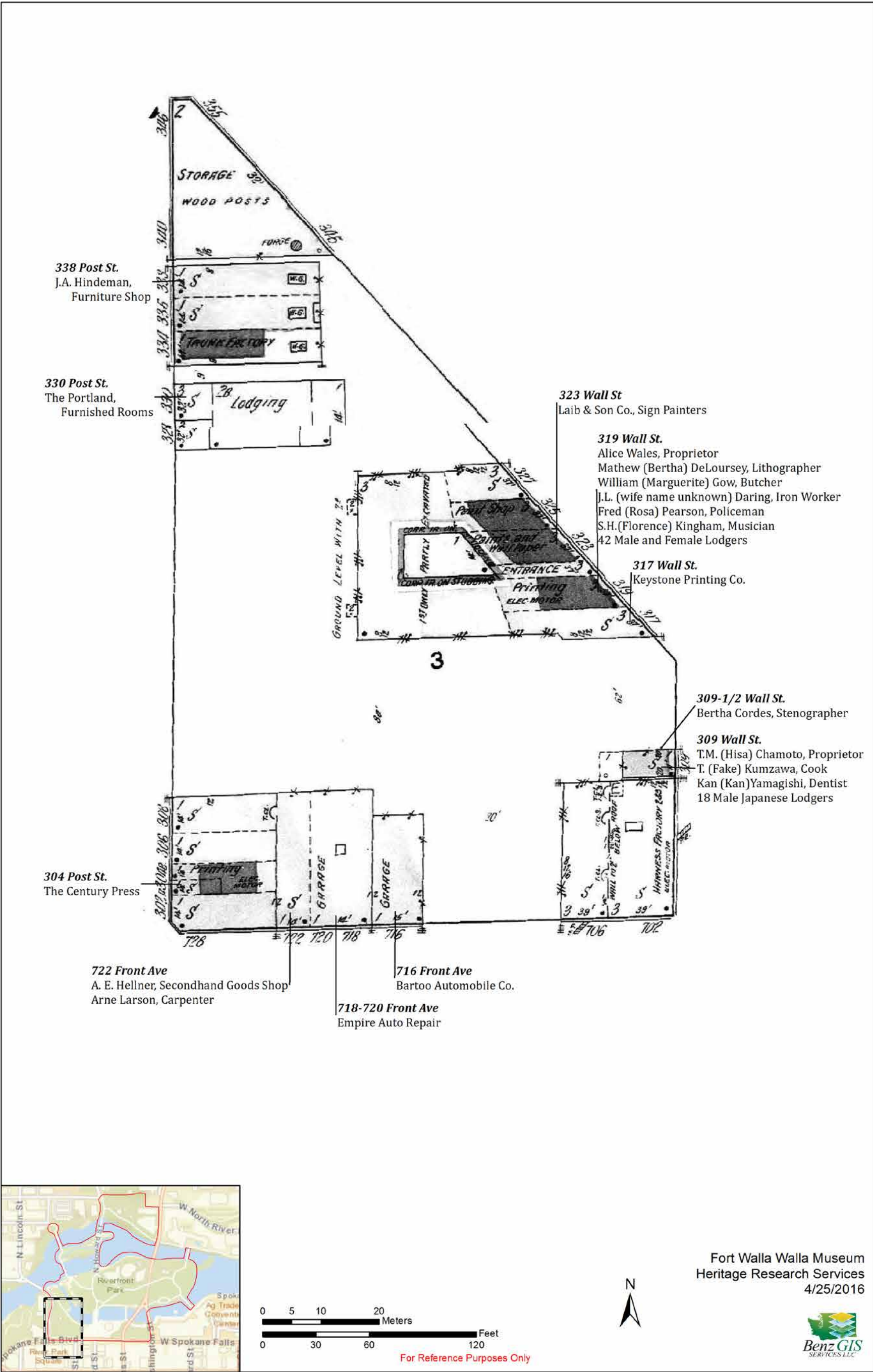


Figure D.7. Household heads and businesses in Historic Block 3 of the project area (based on Bureau of Census 1910; Sanborn Map Company 1910; Spokane City Directory 1910).

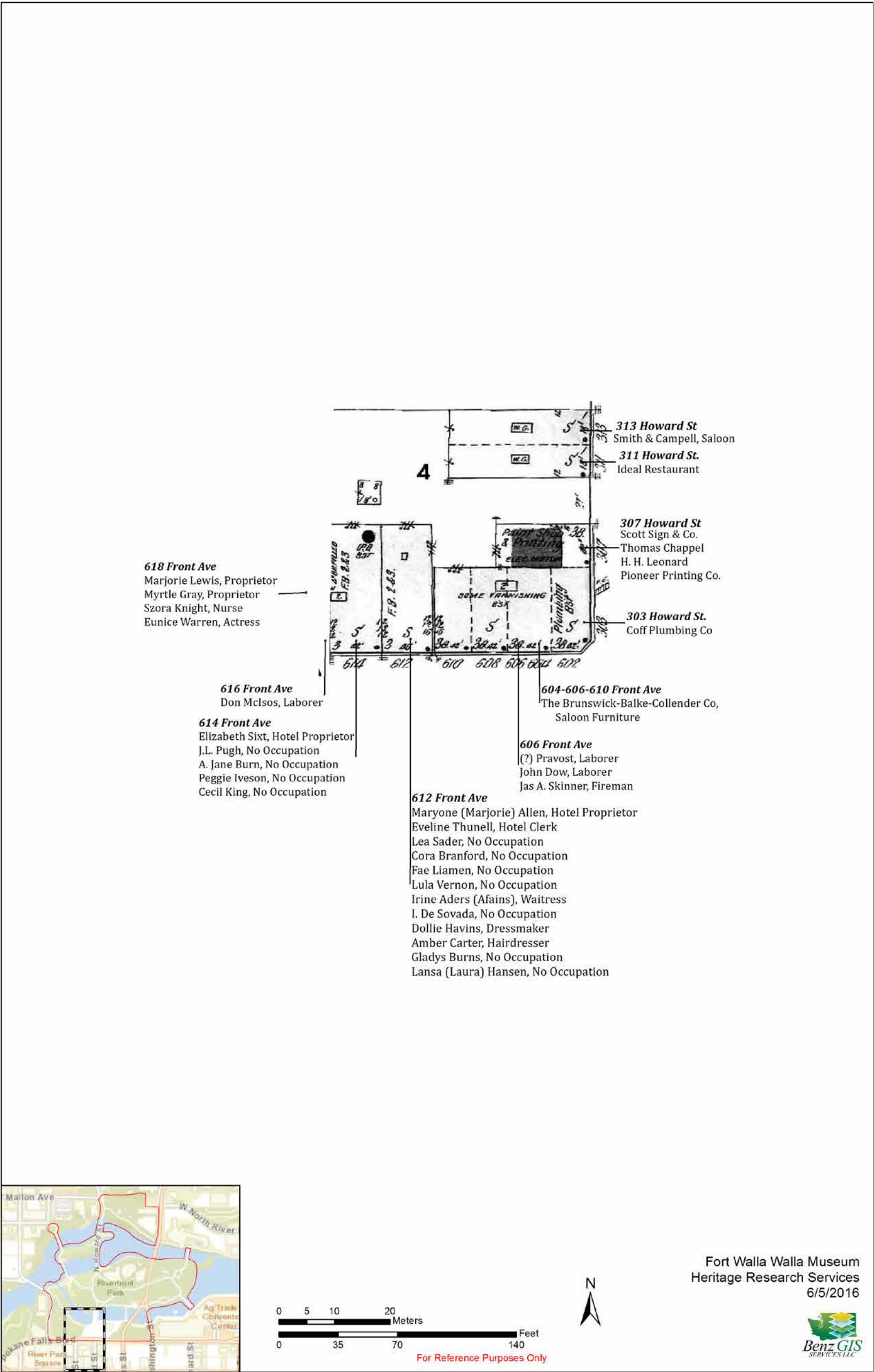


Figure D.8. Household heads and businesses in Historic Block 4 of the project area (based on Bureau of Census 1910; Sanborn Map Company 1910; Spokane City Directory 1910).

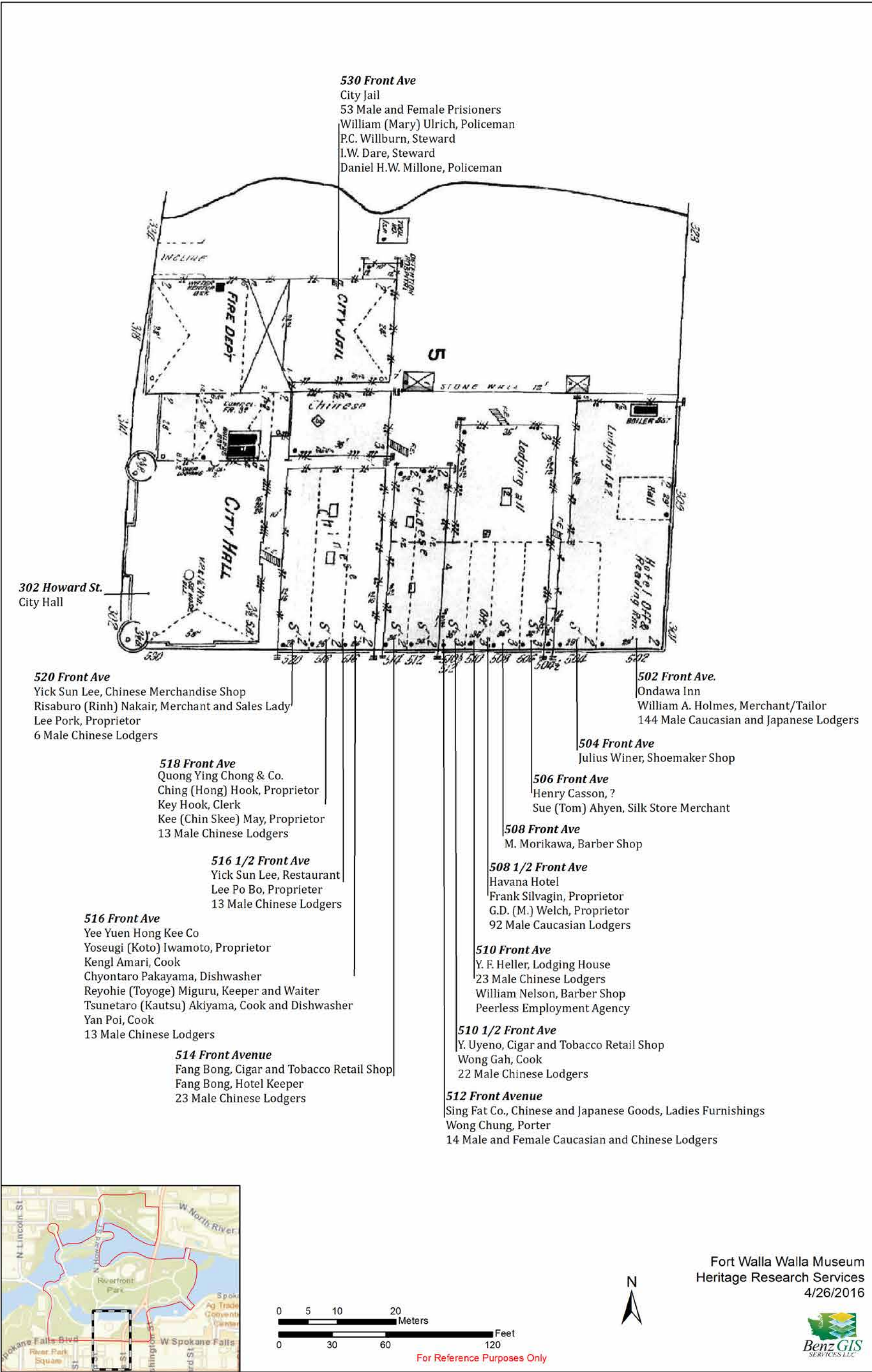
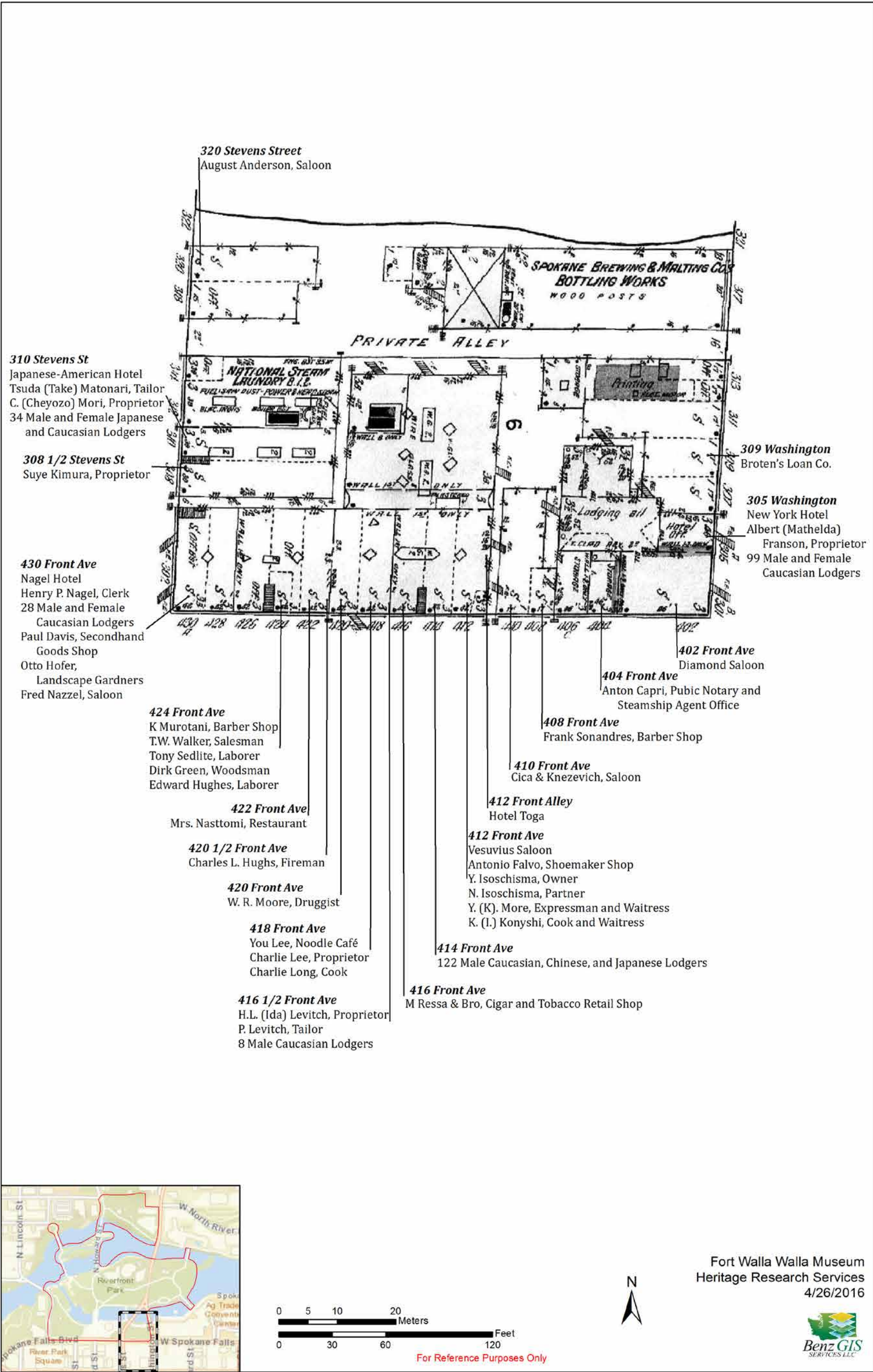


Figure D.9. Household heads and businesses in Historic Block 5 of the project area (based on Bureau of Census 1910; Sanborn Map Company 1910; Spokane City Directory 1910).



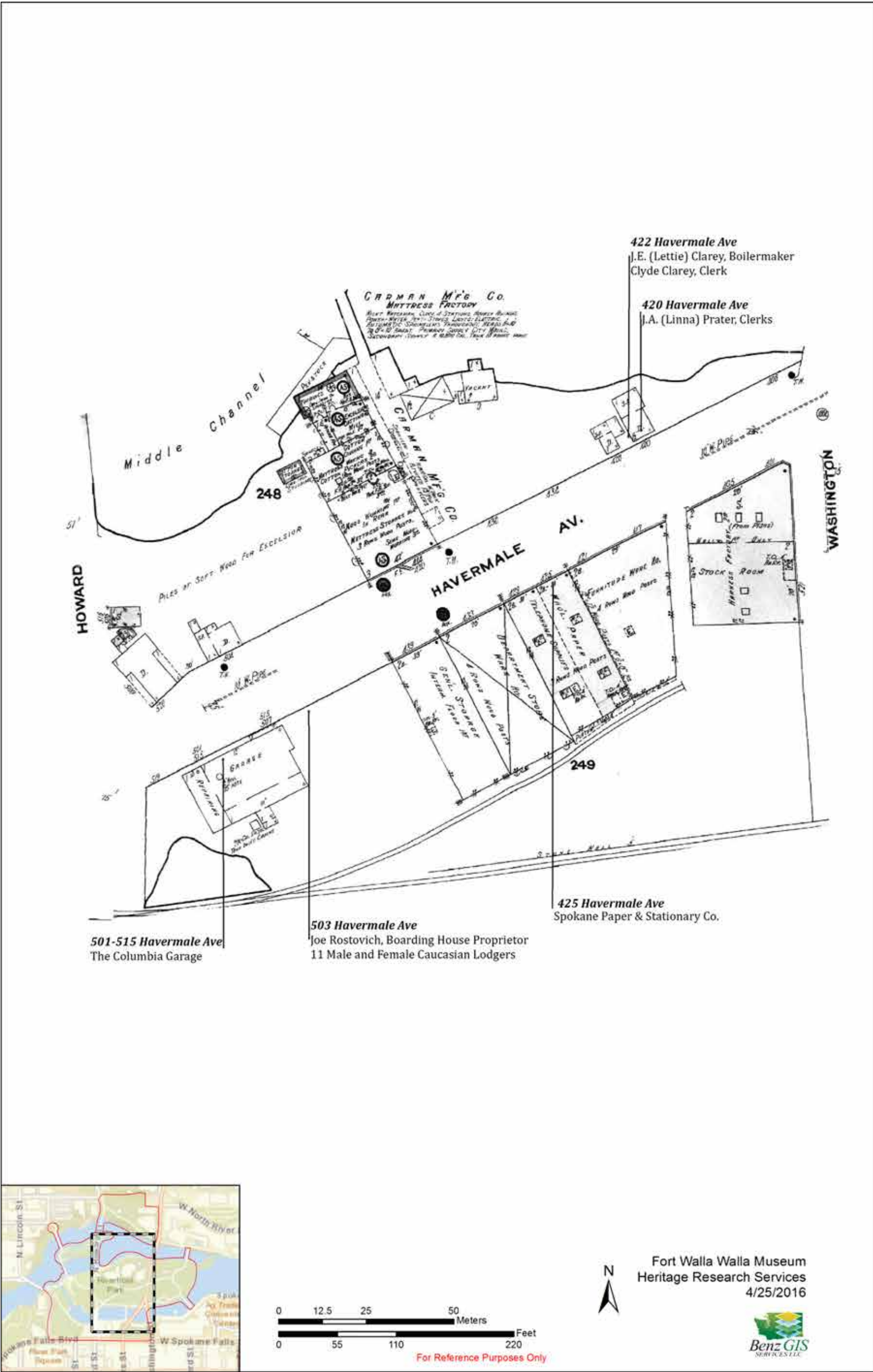


Figure D.11. Household heads and businesses in Historic Blocks 248 and 249 of the project area (based on Bureau of Census 1910; Sanborn Map Company 1910; Spokane City Directory 1910).

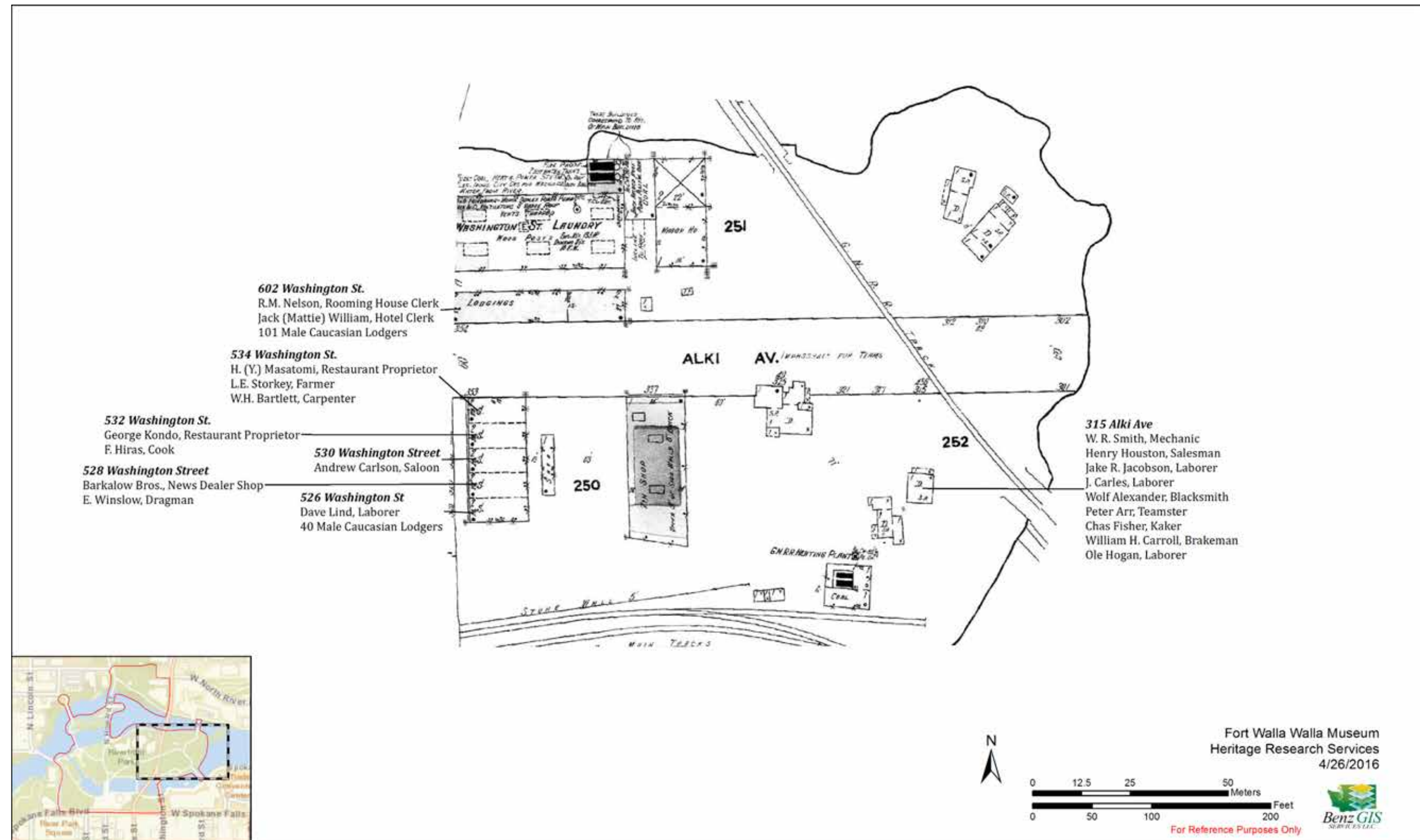


Figure D.12. Household heads and businesses in Historic Blocks 250, 251, 252 of the project area (based on Bureau of Census 1910; Sanborn Map Company 1910; Spokane City Directory 1910).