

Figure D.1. Household heads and businesses in Historic Block 3 of the project area (based on Bureau of Census 1900; Sanborn Map Company 1902; Spokane City Directory 1902).

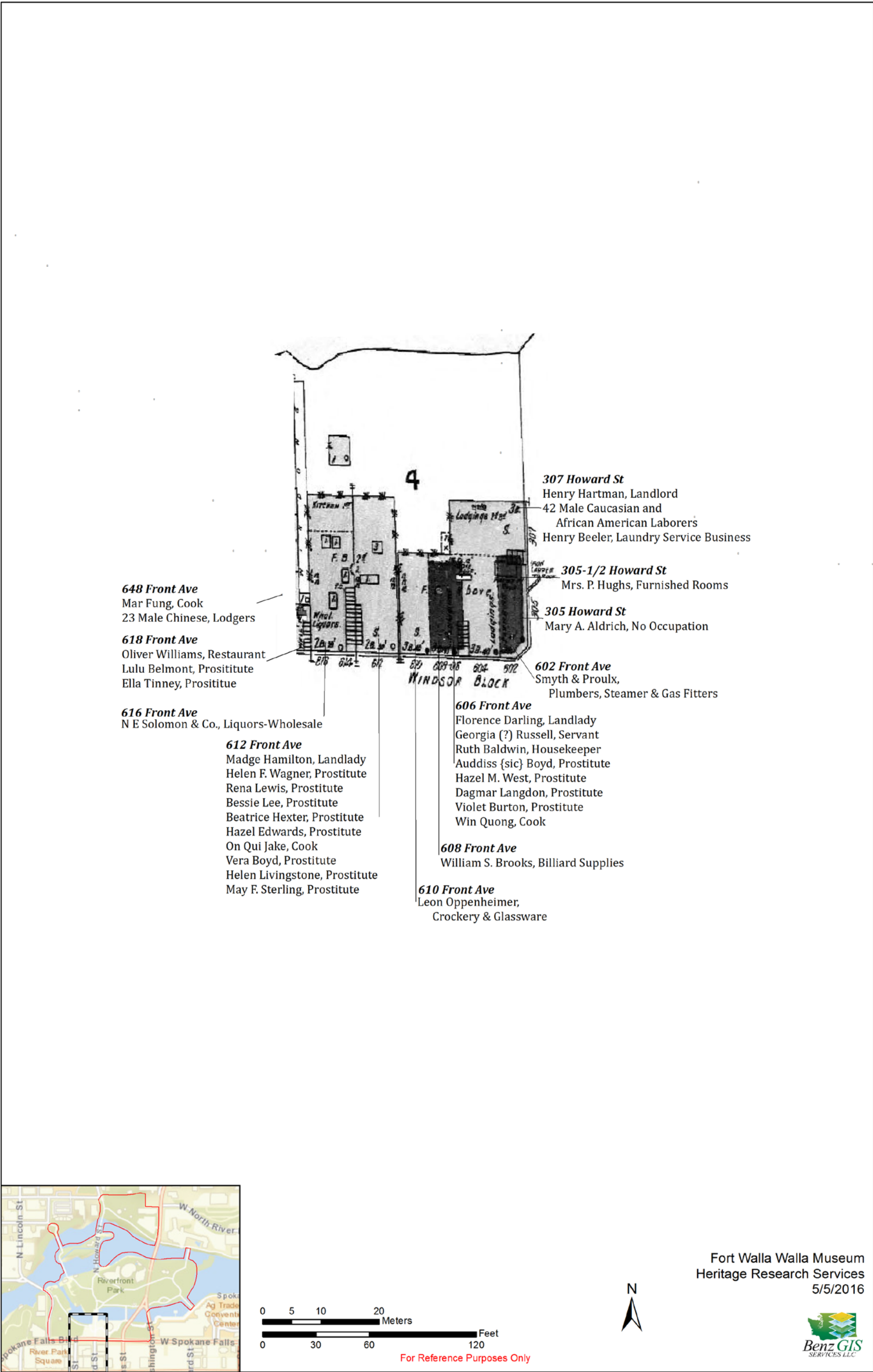


Figure D.2. Household heads and businesses in Historic Block 4 of the project area (based on Bureau of Census 1900; Sanborn Map Company 1902; Spokane City Directory 1902).

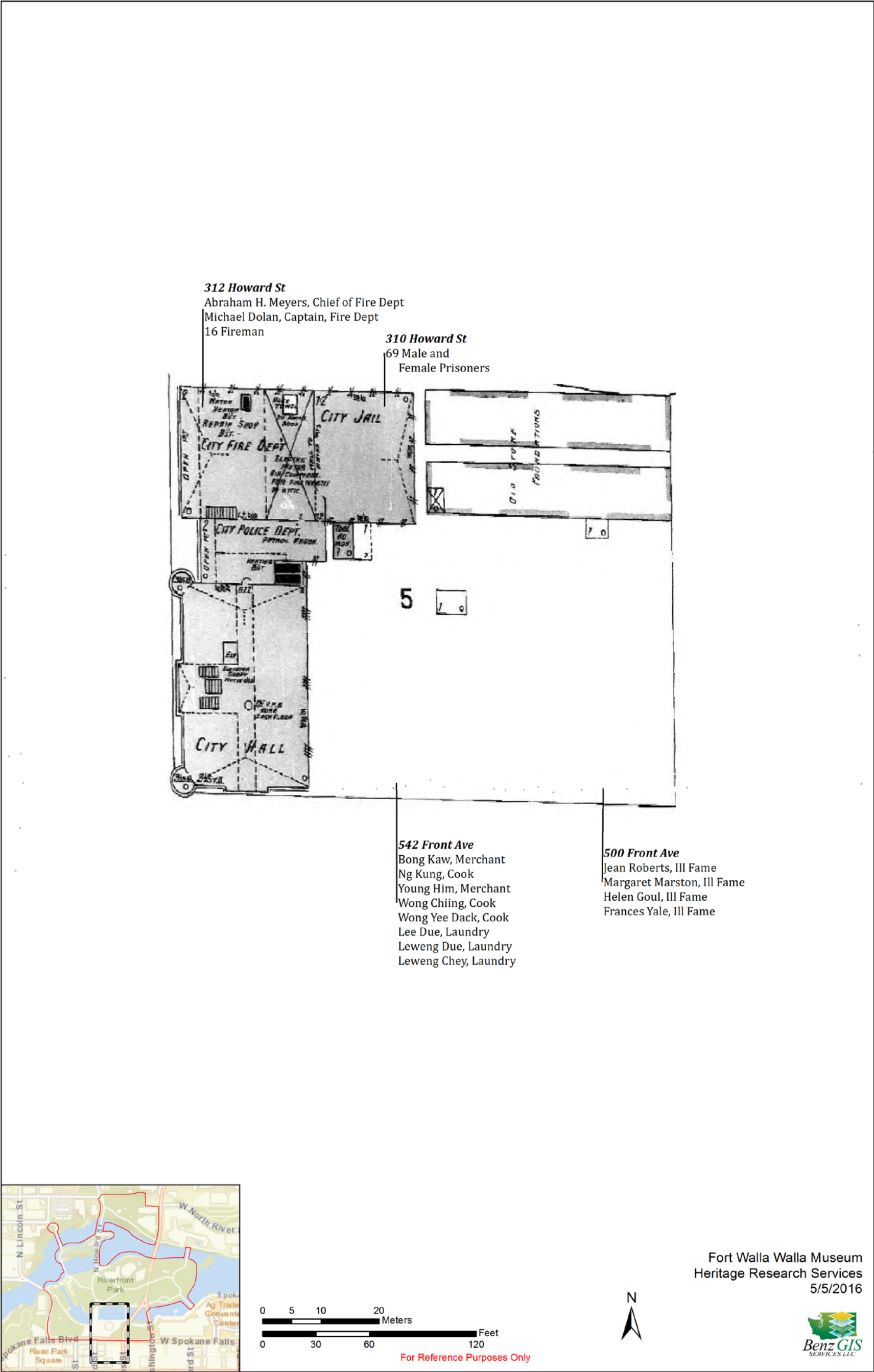


Figure D.3. Household heads and businesses in Historic Block 5 of the project area (based on Bureau of Census 1900; Sanborn Map Company 1902; Spokane City Directory 1902).





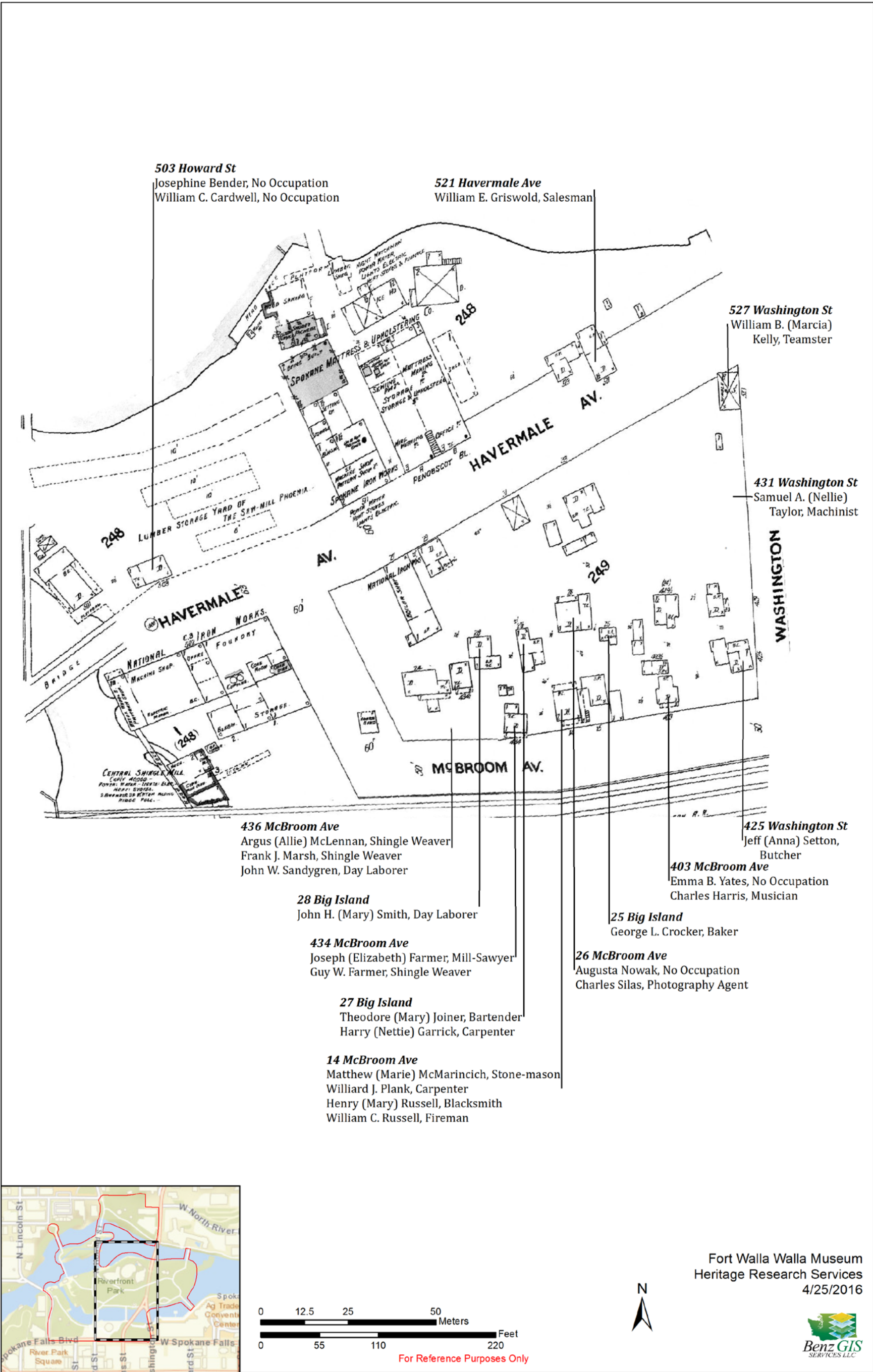


Figure D.5. Household heads and businesses in Historic Blocks 248 and 249 of the project area (based on Bureau of Census 1900; Sanborn Map Company 1902; Spokane City Directory 1902).

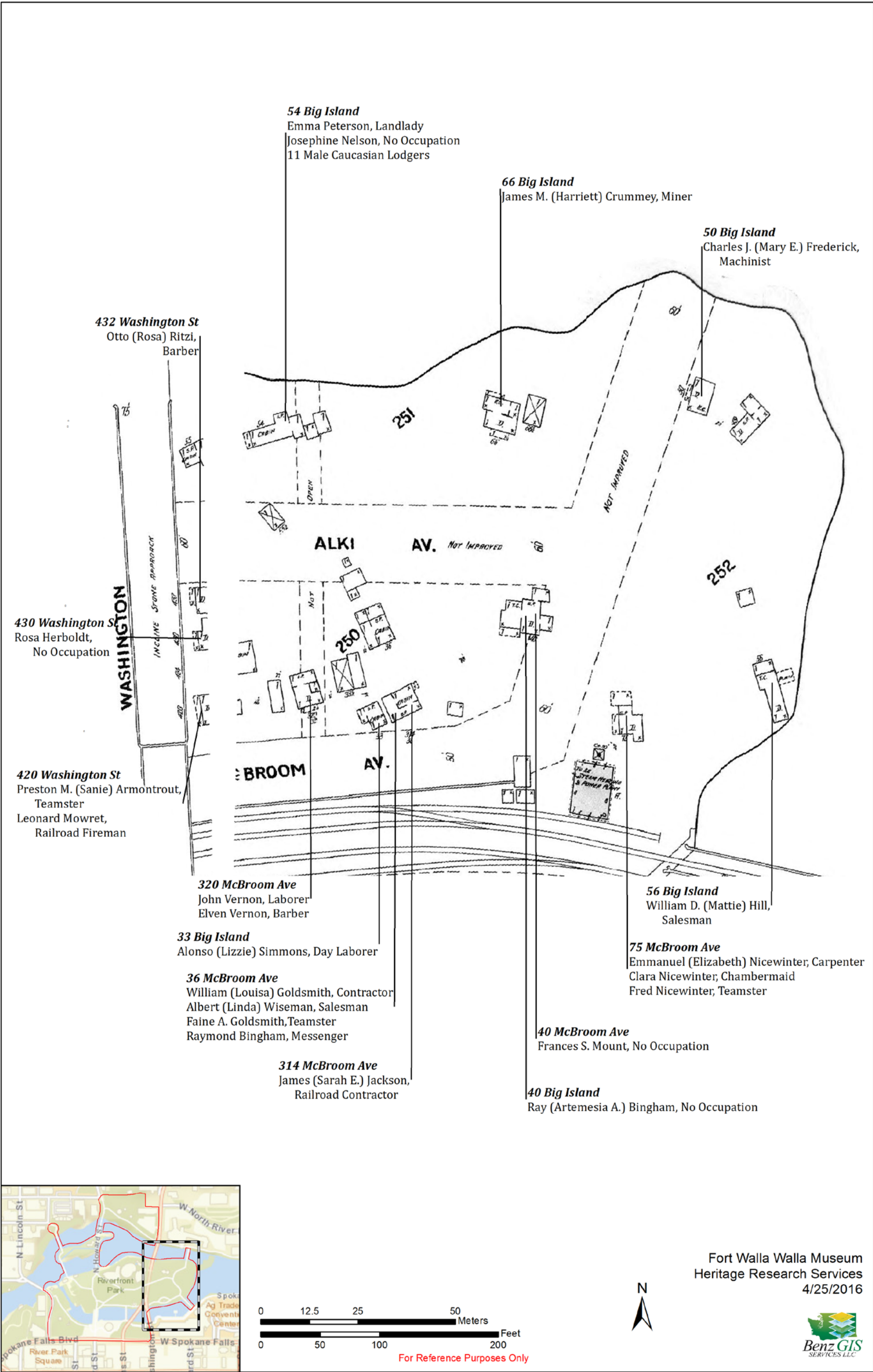


Figure D.6. Household heads and businesses in Historic Blocks 250, 251, 252 of the project area (based on Bureau of Census 1900; Sanborn Map Company 1902; Spokane City Directory 1902).