


45 SP768

Only typed forms are accepted. Please send an electronic copy of the completed form.

If you need assistance completing the form, please contact Michael Houser, State Architectural Historian, at 360-586-3076 or [Michael.houser@dahp.wa.gov](mailto:Michael.houser@dahp.wa.gov).

Washington State <b>HERITAGE BARN REGISTER</b> 	<b>Farm Name</b> <b>The Clyde Krick Farm</b>	<b>Property Location</b> Address: 37411 North Grove Rd City: Deer Park      Zip: 99006
	<b>Historic Name</b> Quarter Circle 7 L Ranch	<b>County</b> Spokane
	<b>Owners Name</b> Lily A Kinyon, great grand daughter of Clyde Krick  Phone: 1-360 930-8077 (Home) Email: <a href="mailto:kim.kinyon@gmail.com">kim.kinyon@gmail.com</a>	<b>Owner Address</b> Address: 19311 Caldart Ave. NE City: Poulsbo State: Washington Zip: 98383

RECEIVED

SEP 24 2013

DEPT. OF ARCHAEOLOGY &  
HISTORIC PRESERVATION

BARN	ROOF SHAPE	ROOF COVERING	FLOOR PLAN	SIDING	FOUNDATION MATERIAL	PAINTING/ DECORATION	OTHER BARN FEATURES
<b>CONDITION</b> <input type="checkbox"/> Good <input checked="" type="checkbox"/> Fair <input checked="" type="checkbox"/> Poor <input type="checkbox"/> Altered <input type="checkbox"/> Ruins  <b>BARN BUILT DATE:</b> 1937	<input type="checkbox"/> Gable <input type="checkbox"/> Broken Gable <input checked="" type="checkbox"/> Gambrel <input type="checkbox"/> Hip <input type="checkbox"/> Gothic <input type="checkbox"/> Monitor <input type="checkbox"/> Round <input type="checkbox"/> Dutch <input type="checkbox"/> Conical <input type="checkbox"/> Other	<input type="checkbox"/> Asphalt <input checked="" type="checkbox"/> Metal <input checked="" type="checkbox"/> Wood <input type="checkbox"/> Other  <b>CURRENT USE</b> <input type="checkbox"/> Ag <input type="checkbox"/> Vacant <input checked="" type="checkbox"/> Other storage	<input type="checkbox"/> Square <input checked="" type="checkbox"/> Rectangular <input type="checkbox"/> Round <input type="checkbox"/> Irregular <input type="checkbox"/> L- Shape <input type="checkbox"/> T- Shape  Size (length & width): 48.5'X28'+48.5' X 18.5' milking shed, each side connected at rear by 10' wide x 65' covered access connector.  Height (Feet): approx 35'	<input type="checkbox"/> Metal <input type="checkbox"/> Wood – Horizontal <input checked="" type="checkbox"/> Wood – Board & Batten <input checked="" type="checkbox"/> Wood Vertical <input type="checkbox"/> Concrete <input type="checkbox"/> Brick <input type="checkbox"/> Stone <input type="checkbox"/> Asbestos <input type="checkbox"/> Other	<input checked="" type="checkbox"/> Concrete <input type="checkbox"/> Stone <input type="checkbox"/> Brick <input checked="" type="checkbox"/> Wood <input type="checkbox"/> None <input checked="" type="checkbox"/> Other soil  <b>FRAMING</b> <input checked="" type="checkbox"/> Round Logs <input type="checkbox"/> Hand Hewn Lumber <input checked="" type="checkbox"/> Dimensional Lumber <input type="checkbox"/> Other	Painted? <input checked="" type="checkbox"/> No <input type="checkbox"/> Yes Color:  Names/Dates/ Decoration? <input type="checkbox"/> No <input checked="" type="checkbox"/> Yes Describe: faint X where helicopter landed to pick up bloodhounds for Spokane Search & Rescue	<input type="checkbox"/> Cupola <input type="checkbox"/> Dormer <input checked="" type="checkbox"/> Hay Hood <input type="checkbox"/> Ventilator <input type="checkbox"/> Weather Vane <input type="checkbox"/> Lightning Rod <input type="checkbox"/> Silo <input checked="" type="checkbox"/> Milking Shed <input type="checkbox"/> Other

Only typed forms are accepted. **Please send an electronic copy of the completed form.**

If you need assistance completing the form, please contact Michael Houser, State Architectural Historian, at 360-586-3076 or [Michael.houser@dahp.wa.gov](mailto:Michael.houser@dahp.wa.gov).

**\* PROPERTY HISTORY: (Expand on the history of the barn/property such as use, original owner, builder, architect, family stories and memories, etc.. add additional pages if necessary)**

The original barn was built by my father, Mr. Clyde E. Krick. He was a dirt farmer, talented and hard working but had tremendous unfortunate things happen to him and his young family. Their little shack in Williams Valley was burned to the ground by a forest fire that had come up over the mountain from Tum Tum, Wa. and destroyed their first belongings. Feeling heartbroken he bought more lumber to rebuild at the Krick homestead in Williams Valley, AGAIN, the fires came and burnt all his wood. He then bought the little farm at 37411 N Grove Rd. Deer Park, Washington. (3.5 miles north of Deer Park, Washington on Grove Road. The 20 acres were covered with trees and each stump had to be dynamited out. The field was plowed with a team of horses and eventually farm land became available. He planted alfalfa and the first fields were shocks of hay. He then needed a BARN to place the hay in. At the age of around 30 he began with his 8<sup>th</sup> grade education the building of the barn that is now a landmark in the Deer Park, Washington area. The initial construction was his, we do not know but it may have been a kit. The problem came when he need to the raise the roof. He asked around and found a group of Meninities that had a team of horses and they came to help him. Upon the raising of the roof, he asked how much he owed them and they said, "whatever he could pay". He gave them \$5.00 and they were delighted! I can remember pulling the slings to dump the hay and then pulling them down again for another load This was a job that I took very seriously. One day Mr. Jones, the neighbor, came down to "help" not so, I kicked him in the shins and cussed as this was my job! The cables still hang at the top of the barn. All this was done with his team of horses. As the years passed, Clyde blew up more stumps and hauled the logs to be milled at his brother in law's mill. Some of which are still stored in the overhead of the milking shed. He farmed more land with hay, dairy, beef cattle and horses. He used the barn for many services. My mother, Florence Krick did the milking. I can still remember seeing her walking on the backs of the cattle in the stalls and milking on her little milking stool which is still in the barn. Me, Patsy Krick, daughter (when I was little, had to stay in the far corner of the barn with my doll while all this was going on each night. It was cold and very dark. I had a little doll, named Judy, the cows ate it one night when I left in the in the manger. When I was 6 years old, Clyde bought a Farm All tractor and put a block of wood on the brakes so I could drive. I learned to drive and pick up bales of hay. Clyde built a very tall hay elevator to put his now string bales into the barn. I, Miss Patsy, remember hauling those heavy bales with my hay hooks to the back of the barn. That is how I spent each summer growing up in Deer Park. In its HAY DAY the barn was full to the very top with bales and I could touch the very top of the track. There are still 2 tractors in the barn in the milking shed. The barn has housed a white owl the summer, much to the pleasure of my family. It also holds lots of junk, now people call antiques, that we used in those days. Many are still hanging in the barn today. That includes hay hooks and chaps. The barn is in desperate need of repair today. The barn means everything to my family and to my granddaughter who now owns the 10 aces with the barn on it, as I have deeded it to her. She will be 13 years old this October. My geatest wish in my lifetime is to have the barn made a part of history for my family and everyone in the area that knows the Krick Barn as they drive down Grove Road. The barn can almost be seen at a glimpse from highway 395 and certainly from Montgomery Road which is the cross road as you turn down Grove Road. In 1959 Spokane County workers came out to the ranch and painted a big white X on the side of the lean to. My father was co founder of the Spokane County Search and Rescue and he had bloodhounds that found lost people all over the Northwest. This X was for the helicopter to drop down and pick up the dogs quickly. The X is barely visible today. When we found out about the possibility of putting the barn on the registry this past week we have hurried to process this application. I am including the pictures that are asked for on this form with the application. If there are any further things that we need to do, please inform us. Thank you kindly. Sincerely, Patsy A. Krick, Kinyon 360-871-0281 1850 Vista Rama Drive Port Orchard, WA 98383. kinyon.pat@gmail.com

***Please provide current photos of nominated property (interior and exterior (all four sides)) and a map indicating the location of property in relationship to major roads. Digital images are preferred (please provide disc) or print on photographic paper.***

## OTHER FARMSTEAD BUILDINGS

***If building does not exist, please check N/A box***

***Provide additional photos of secondary buildings/structures regardless of age.***

Only typed forms are accepted. **Please send an electronic copy of the completed form.**

If you need assistance completing the form, please contact Michael Houser, State Architectural Historian, at 360-586-3076 or [Michael.houser@dahp.wa.gov](mailto:Michael.houser@dahp.wa.gov).

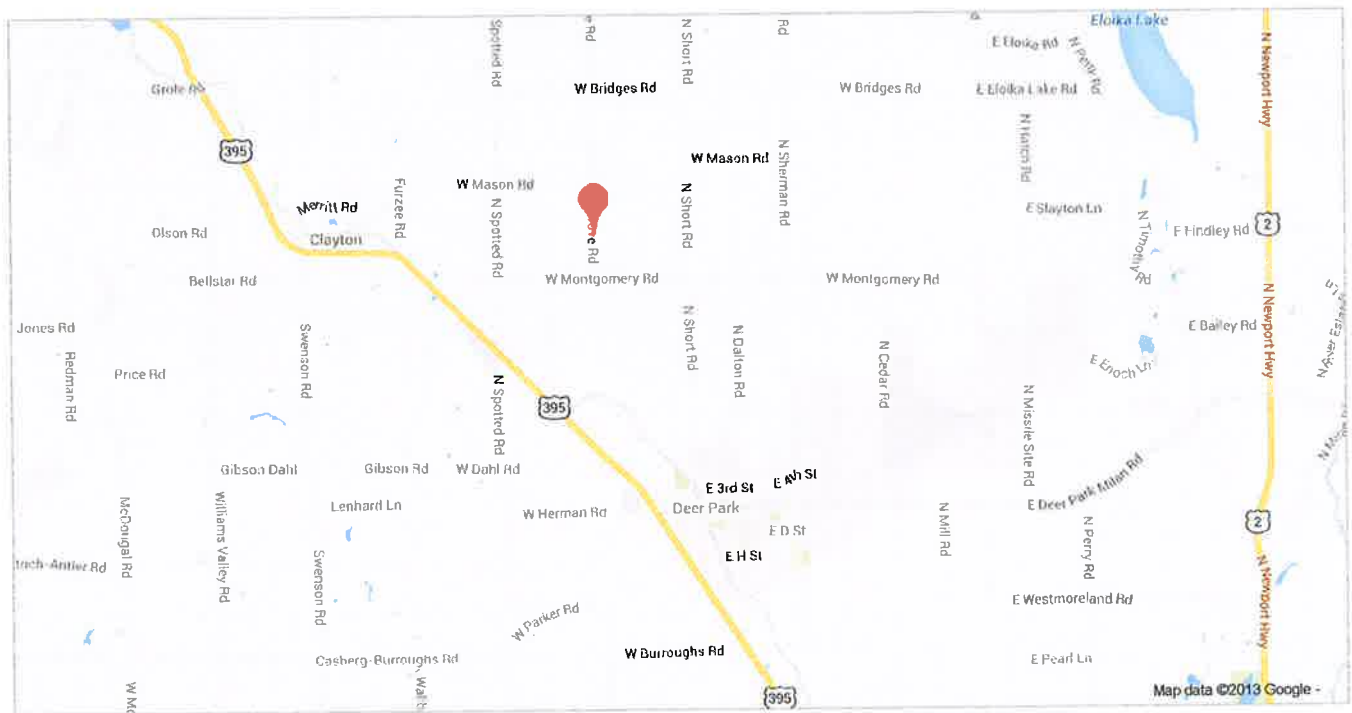
	<b>ROOF SHAPE</b> (Gable, Hip, etc.)	<b>ROOF COVERING</b>	<b>FLOOR PLAN</b> (Square, L-Shape, Rectangular, etc.)	<b>SIDING</b>	<b>FOUNDATION MATERIAL</b>	<b>OTHER FEATURES:</b> (Style, Color, Trim, etc..)	<b>BUILT DATE</b>
<b>DWELLING</b> <input checked="" type="checkbox"/> Good <input checked="" type="checkbox"/> Fair <input type="checkbox"/> Poor <input checked="" type="checkbox"/> Altered <input type="checkbox"/> Ruins <input type="checkbox"/> N/A	Gable	Aluminum	Rectangular	Shingle	Cement	faded white	?
<b>OUTHOUSE</b> <input type="checkbox"/> Good <input type="checkbox"/> Fair <input type="checkbox"/> Poor <input type="checkbox"/> Altered <input type="checkbox"/> Ruins <input type="checkbox"/> N/A							
<b>CHICKEN COOP</b> <input type="checkbox"/> Good <input type="checkbox"/> Fair <input type="checkbox"/> Poor <input type="checkbox"/> Altered <input type="checkbox"/> Ruins <input type="checkbox"/> N/A							
<b>MACHINE SHED</b> <input type="checkbox"/> Good <input type="checkbox"/> Fair <input type="checkbox"/> Poor <input type="checkbox"/> Altered <input type="checkbox"/> Ruins <input type="checkbox"/> N/A							
<b>MILK HOUSE</b> <input type="checkbox"/> Good <input type="checkbox"/> Fair <input type="checkbox"/> Poor <input type="checkbox"/> Altered <input type="checkbox"/> Ruins <input type="checkbox"/> N/A							
<b>SILO</b> <input checked="" type="checkbox"/> Good <input type="checkbox"/> Fair <input type="checkbox"/> Poor <input type="checkbox"/> Altered <input type="checkbox"/> Ruins <input type="checkbox"/> N/A							
<b>OTHER: garage/tool shed</b> <input type="checkbox"/> Good <input type="checkbox"/> Fair <input checked="" type="checkbox"/> Poor <input type="checkbox"/> Altered <input type="checkbox"/> Ruins <input type="checkbox"/> N/A	Gable	Tin almost blown off	dirt	Board	dirt	boards weathered	?
<b>OTHER: fuel shed</b> <input type="checkbox"/> Good <input type="checkbox"/> Fair <input checked="" type="checkbox"/> Poor <input type="checkbox"/> Altered <input type="checkbox"/> Ruins <input type="checkbox"/> N/A	Gable	metal	board	boards	on skids	boards weathered	? Maybe with the time frame of the barn?

***Please provide a sketch of the farmstead layout indicating the location of other buildings in relation to the barn. Include an arrow pointing north for directional purposes.***

Return form and additional documentation to: DAHP 1063 S. Capitol Way, Suite 106 Olympia, WA 98504



To see all the details that are visible on the screen, use the "Print" link next to the map.



## MAP LOCATION OF CLYDE KRICK FARM BARN

37411 N. GROVE RD  
DEER PARK, WA 99006






To see all the details that are visible on the screen, use the "Print" link next to the map.



**37411 N. GROVE RD  
DEER PARK, WA 99006**

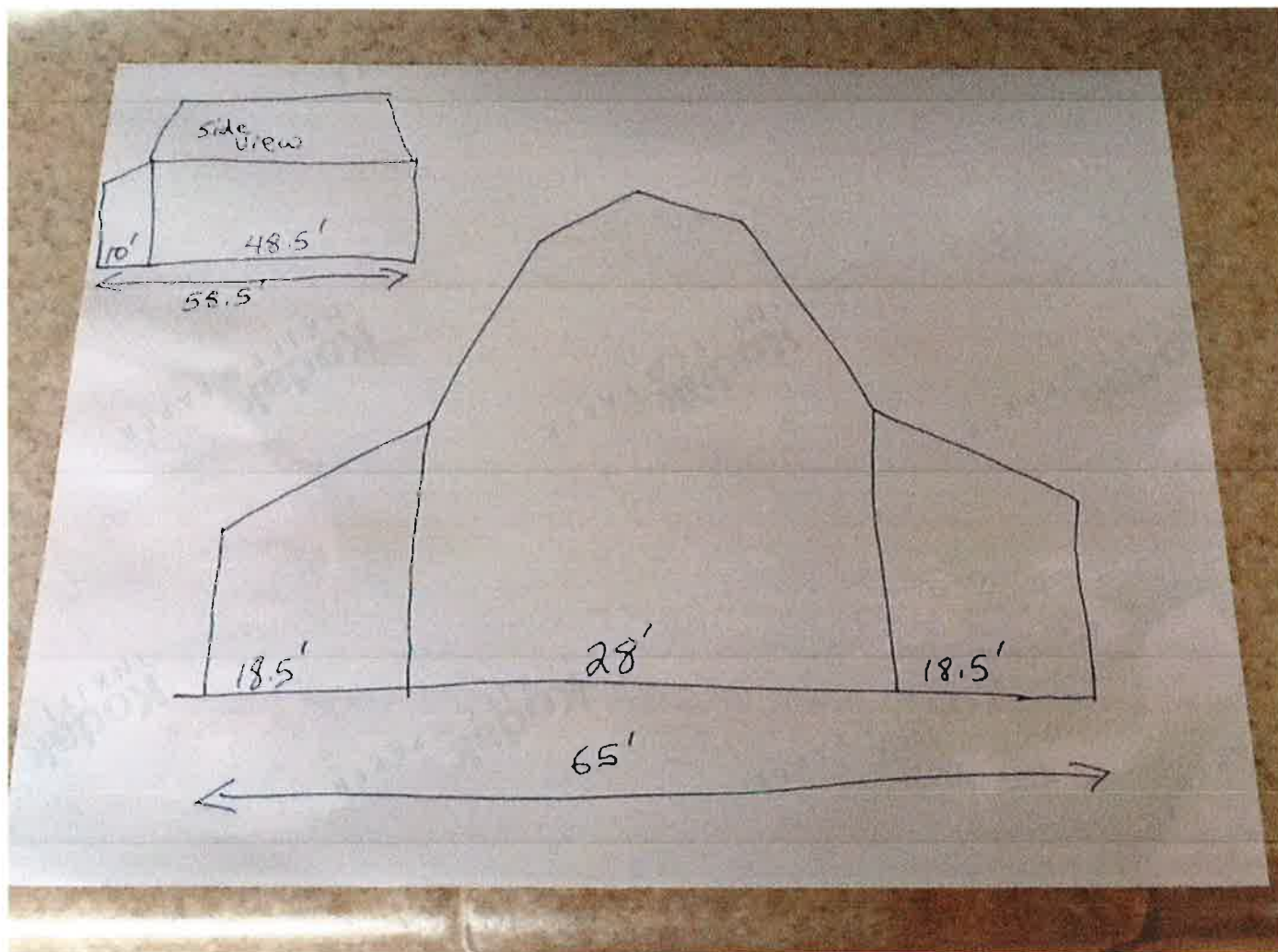
**CLYDE KRICK FARM**





**SOUTH SIDE CLYDE KRICK BARN  
37411 N. GROVE RD.  
DEER PARK, WA 99006**





**CLYDE KRICK BARN**

**37411 N GROVE RD  
DEER PARK, WA 99006**

**DIMENSIONS OVERALL**



**NORTH SIDE**


**CLYDE KRICK FARM BARN**






**WEST SIDE**

**CLYDE KRICK FARM BARN**



CLYDE KRICK BARN  
LOOKING ~~ST~~<sup>SOUTH</sup> INSIDE  
MAIN BARN  
37411 N. GROVE RD  
DEER PARK, WA 99006



CLYDE KRICK BARN  
LOOKING N.

37411 N. GROVE RD  
DEER PARK, WA 99006





**CLYDE KRICK BARN  
LOOKING N INSIDE WEST  
MILKING SHED**

**37411 N GROVE RD  
DEER PARK, WA 99006**



**CLYDE KRICK BARN  
LOOKING N INSIDE LEFT (WEST)  
MILKING SHED ON FEED SIDE  
OF STANCHIONS**

**37411 N GROVE RD  
DEER PARK, WA 99006**





**CLYDE KRICK BARN  
LOOKING S INSIDE WEST  
MILKING SHED**


**37411 N. GROVE RD  
DEER PARK, WA 99006**





**CLYDE KRICK BARN  
LOOKING EAST INSIDE REAR  
CONNECTOR LINKING MILKING  
SHEDS AND REAR OF BARN**

**37411 N. GROVE RD  
DEER PARK, WA 99006**



**CLYDE KRICK BARN FRONT  
LOOKING UP (WALL BOWING  
INWARD)**

**37411 N. GROVE RD  
DEER PARK, WA 99006**